


MUNICIPALITY OF
CONGER


PREPARED BY THE
MINNESOTA DEPARTMENT OF TRANSPORTATION
OFFICE OF TRANSPORTATION SYSTEM MANAGEMENT

IN COOPERATION WITH
U.S. DEPARTMENT OF TRANSPORTATION
FEDERAL HIGHWAY ADMINISTRATION

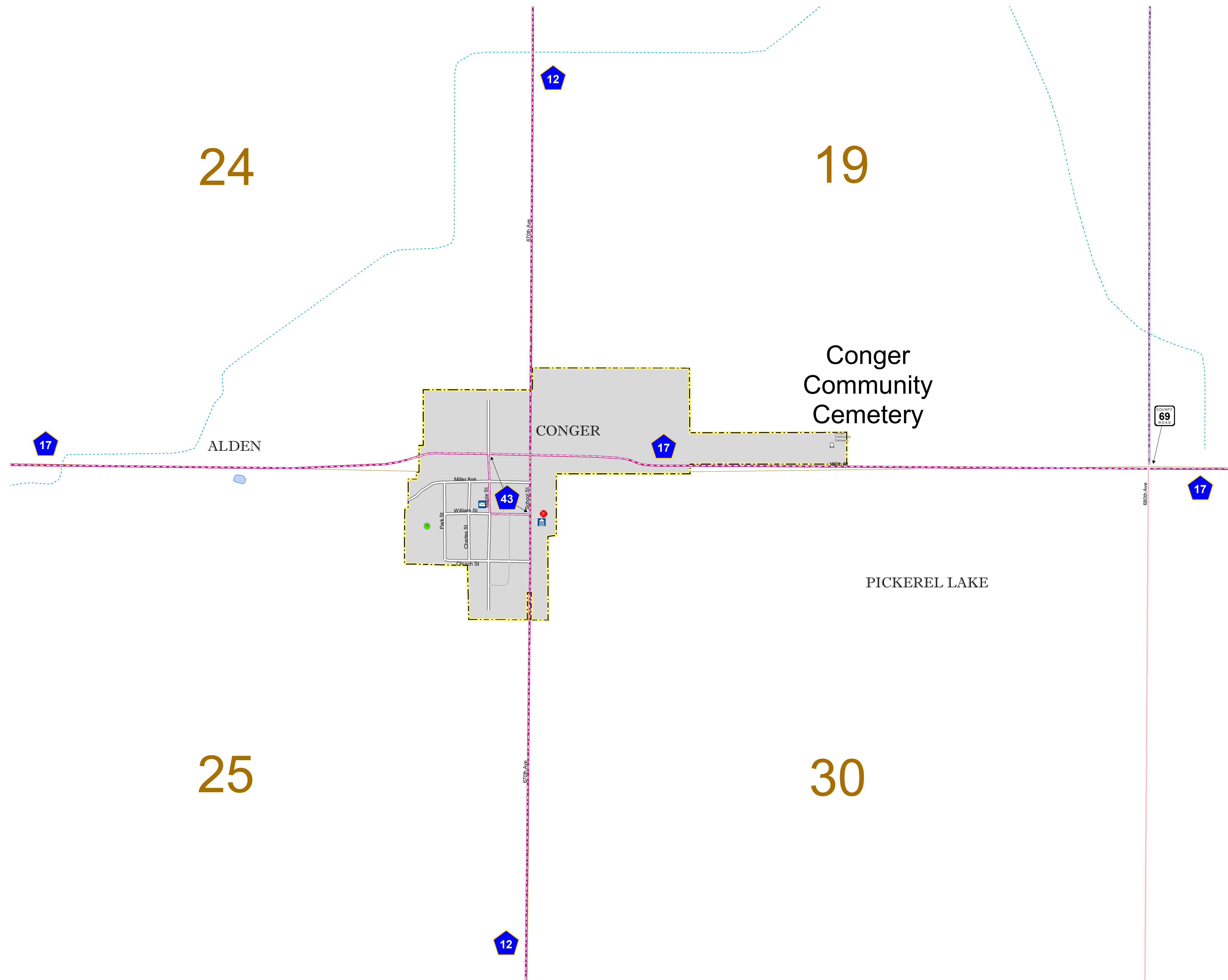
SCALE


$$1 \text{ in} = 400 \text{ ft}$$

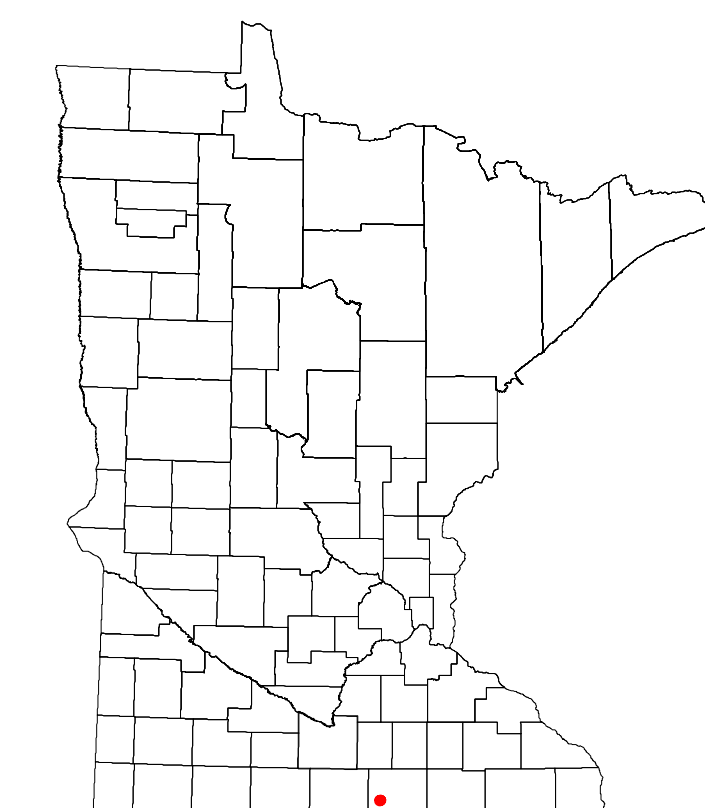
2024



Projection:
Transverse Mercator
NAD 1986
UTM Zone 15

North American Datum
of 1986

ROAD AND ROADWAY FEATURES		PUBLIC SERVICE FEATURES																								
INTERSTATE		MINDOT OFFICE																								
US HIGHWAY		MINDOT TRUCK STATION																								
IN HIGHWAY		HIGHWAY PATROL DISTRICT OFFICE																								
COUNTY STATE AID HIGHWAY		STATE TRAVEL INFORMATION CENTER																								
COUNTY ROAD		REST AREA (A or S or T or W)																								
MUNICIPAL STREET		REST AREA (N or Ph or T or L or S)																								
MUNICIPAL STATE AID STREET		WAYSIDE ACCESS POINT																								
PRIVATE STREET/ROAD		LOCAL PARK																								
TOWNSHIP ROAD		FARSGROUNDS																								
UNORGANIZED TERRITORY ROAD		PORT OF ENTRY																								
RAMP OR CONNECTOR		PARK AND RIDE LOT																								
INTERSTATE EXIT		PARK UNIVERSITY/COLLEGE																								
GREAT RIVER ROAD		PRIVATE UNIVERSITY/COLLEGE																								
OTHER ROADS	<table><tr><td>FORELAND</td><td></td><td>NATIONAL</td><td></td></tr><tr><td>INCOME SERVICE</td><td></td><td>MOVEMENT</td><td></td></tr><tr><td>MUNICIPALITY</td><td></td><td>NATIONAL FOREST</td><td></td></tr><tr><td></td><td></td><td>NATIONAL TRAIL/PL</td><td></td></tr><tr><td></td><td></td><td>STATE FOREST</td><td></td></tr><tr><td></td><td></td><td>STATE GAME</td><td></td></tr></table>	FORELAND		NATIONAL		INCOME SERVICE		MOVEMENT		MUNICIPALITY		NATIONAL FOREST				NATIONAL TRAIL/PL				STATE FOREST				STATE GAME		
FORELAND		NATIONAL																								
INCOME SERVICE		MOVEMENT																								
MUNICIPALITY		NATIONAL FOREST																								
		NATIONAL TRAIL/PL																								
		STATE FOREST																								
		STATE GAME																								
RAILROAD AND RAILWAY FEATURES																										
RAILWAY		AVIATION FEATURES																								
EMPIRE BUILDER STATION (AMTKA)		COMMERCIAL AIRPORT																								
NORTHEAST STAR (COMUTER)		GENERAL AIRPORT																								
LIGHT RAIL		AIRSTRIP																								
BLUE LINE STATION		SEAPLANE																								
GREEN LINE STATION		AIRPORT RUNWAY																								
INFRASTRUCTURE FEATURES		CULTURAL FEATURES																								
LONG BRIDGE (100' OR GREATER SPAN)		STATE HISTORICAL MARKER																								
RAILROAD BRIDGE (20' TO 100' SPAN)		HISTORIC DISTRICT																								
MANOR BRIDGE (6' TO 20' SPAN)		HISTORIC SITE																								
RAILROAD TUNNEL (100' OR GREATER SPAN)		MONUMENT																								
RAILROAD BRIDGE (100' OR GREATER SPAN)		CEMETERY																								
RAILROAD BRIDGE (100' OR GREATER SPAN)																										
SKYWAY		BOUNDARY FEATURES																								
PEDESTRIAN BRIDGE		TRIBAL LAND																								
PEDESTRIAN TUNNEL		COUNTY																								
DAM		MUNICIPALITY																								
LOCK AND DAM		ADJACENT MUNICIPALITY																								
		FEDERAL ADJACENT URBAN AREA (20+)																								
PUBLIC FACILITIES		MILITARY																								
STATE CAPITOL		STATE PARK																								
FEDERAL COURTHOUSE		REGIONAL PARK																								
COUNTY COURTHOUSE		NATIONAL AND STATE FOREST																								
ARMORY		STATE FOREST																								
CITY HALL		NATIONAL TRAIL																								
TOWN HALL		WILDLIFE REFUGE AREA																								
COMMUNITY CENTER		WILDLIFE REFUGEMENT AREA																								
ARENA																										
STADIUM		HYDROLOGIC FEATURES																								
POST OFFICE		RIVER OR STREAM (PERMANENT)																								
POLICE STATION		LAKE, POND OR RESERVOIR																								
FIRE STATION		STREAM (INTERMITTENT)																								
PUBLIC LIBRARY		DRAINAGE DITCH																								
PUBLIC MUSEUM																										
EVENT CENTER																										
CITY CENTERS																										
TRIAL GOVERNMENT CENTER		ISLAND OR LAND																								
CITY CENTER		REGIONAL WATERHESED																								
LOCALLY KNOWN PLACE																										
UNINCORPORATED COMMUNITY																										



To request information from this document in an alternative format, call 651-366-4718 or 1-800-657-3774 (Greater Minnesota); 711 or 1-800-627-3529 (Minnesota Relay). You may also send an e-mail to ADArequest.dot@state.mn.us. (Please request at least one week in advance.)

LAST EDITED ON 11-19-2024

Population (U.S. Census 2020): 153