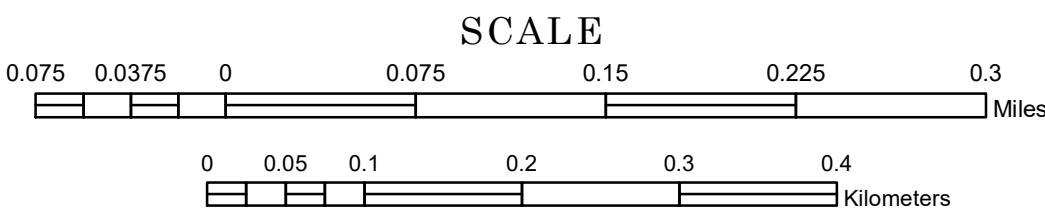


MUNICIPALITY OF
PETERSON

PREPARED BY THE
MINNESOTA DEPARTMENT OF TRANSPORTATION
OFFICE OF TRANSPORTATION SYSTEM MANAGEMENT


IN COOPERATION WITH
U.S. DEPARTMENT OF TRANSPORTATION
FEDERAL HIGHWAY ADMINISTRATION



1 in = 400 ft

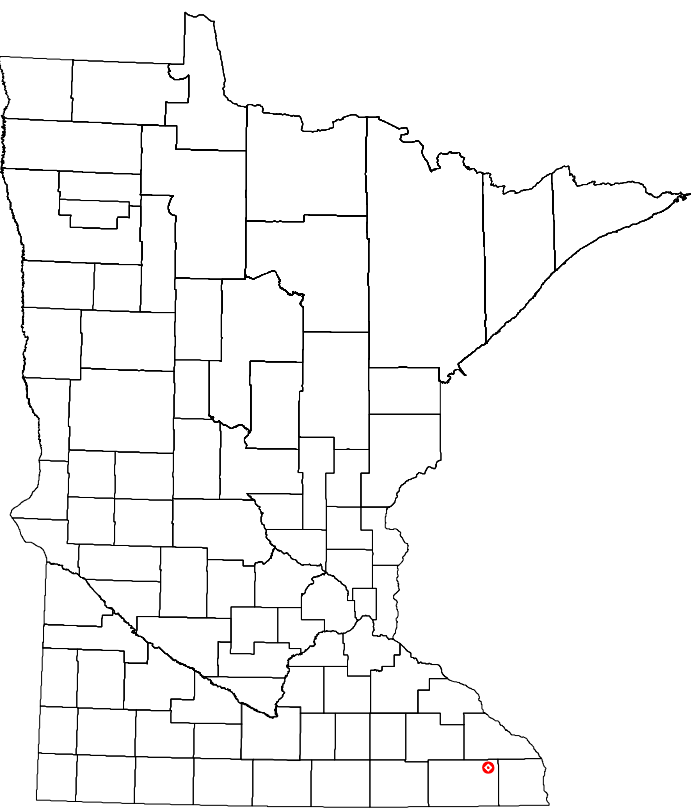
2024

Projection:
Transverse Mercator
NAD 1986
UTM Zone 15



North American Datum
of 1986

ROAD AND ROADWAY FEATURES		PUBLIC SERVICE FEATURES	
INTERSTATE		MINDOT OFFICE	
US HIGHWAY		MINDOT TRUCK STATION	
MIN HIGHWAY		HIGHWAY PATROL DISTRICT OFFICE	
COUNTY STATE AID HIGHWAY		STATE TRAVEL INFORMATION CENTER	
COUNTY ROAD		REST AREA (FULL SERVICE)	
MUNICIPAL STREET		REST AREA (NIGHT SERVICE)	
MUNICIPAL STATE AID STREET		WAYSIDE (NIGHT OR PM TRUCKS)	
PRIVATE STREET/ROAD		PUBLIC ACCESS POINT	
TOWNSHIP ROAD		LOCAL PARK	
UNORGANIZED TERRITORY ROAD		FAIRGROUNDS	
RAMP OR CONNECTOR		PORT OF ENTRY	
INTERSTATE EXIT		PARK AND RIDE LOT	
GREAT RIVER ROAD		PUBLIC UNIVERSITY/COLLEGE	
OTHER ROADS		PRIVATE UNIVERSITY/COLLEGE	
RAILROAD		ELEMENTARY SCHOOL	
RAILROAD AND RAILWAY FEATURES		MIDDLE SCHOOL	
EMPIRE BUILDER STATION (AMTRAK)		HIGH SCHOOL	
NORTHSTAR STATION (COMMUTER)		AVIATION FEATURES	
LIGHT RAIL		COMMERCIAL AIRPORT	
BLUE LINE STATION		GENERAL AIRPORT	
GREEN LINE STATION		AIRSTRIP	
SEAPLANE		SEAPLANE	
INFRASTRUCTURE FEATURES		AIRPORT RUNWAY	
LONG BRIDGE (100' OR GREATER SPAN)		CULTURAL FEATURES	
MAJOR BRIDGE (20' TO 100' SPAN)		STATE HISTORICAL MARKER	
MINOR BRIDGE (2' TO 20' SPAN)		HISTORIC DISTRICT	
ROAD TUNNEL (100' OR GREATER SPAN)		HISTORIC SITE	
RAILROAD BRIDGE (100' OR GREATER SPAN)		MONUMENT	
RAILROAD BRIDGE (UNDER 100' SPAN)		CEMETERY	
SKYWAY		BOUNDARY FEATURES	
PEDESTRIAN BRIDGE		TRIBAL LAND	
PEDESTRIAN TUNNEL		COUNTY	
DAM		MUNICIPALITY	
LOCK AND DAM		ADJACENT MUNICIPALITY	
PUBLIC FACILITIES		FEDERAL ADJUSTED URBAN AREA (2014)	
STATE CAPITOL		STATE PARK	
FEDERAL COURTHOUSE		REGIONAL PARK	
COUNTY COURTHOUSE		NATIONAL FOREST	
ARMORY		NATIONAL AND STATE FOREST	
CITY HALL		STATE FOREST	
TOWN HALL		NATIONAL TRAIL	
COMMUNITY CENTER		WILDLIFE REFUGE AREA	
ARENA		WILDLIFE MANAGEMENT AREA	
STADIUM		HYDROLOGIC FEATURES	
POST OFFICE		RIVER OR STREAM (PERMANENT)	
POLICE STATION		LAKE, POND OR RESERVOIR	
FIRE STATION		STREAM (INTERMITTENT)	
PUBLIC LIBRARY		DRAINAGE DITCH	
PUBLIC MUSEUM		WETLAND	
EVENT CENTER		ISLAND OR LAND	
CITY CENTERS		REGIONAL WATERSHED	
TRIBAL GOVERNMENT CENTER			
CITY CENTER			
LOCALLY KNOWN PLACE			
UNINCORPORATED COMMUNITY			



Population (U.S. Census 2020): 234

To request information from this document in an alternative format, call 651-366-4718 or 1-800-657-3774 (Greater Minnesota); 711 or 1-800-627-3529 (Minnesota Relay). You may also send an e-mail to ADArequest.dot@state.mn.us. (Please request at least one week in advance.)

LAST EDITED ON 11-19-2024