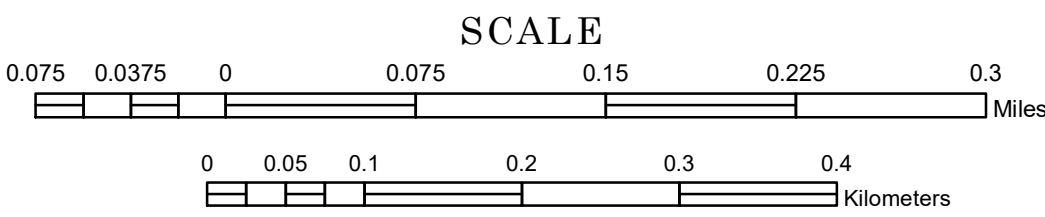


MUNICIPALITY OF
WALTERS

PREPARED BY THE
MINNESOTA DEPARTMENT OF TRANSPORTATION
OFFICE OF TRANSPORTATION SYSTEM MANAGEMENT


IN COOPERATION WITH
U.S. DEPARTMENT OF TRANSPORTATION
FEDERAL HIGHWAY ADMINISTRATION



1 in = 400 ft

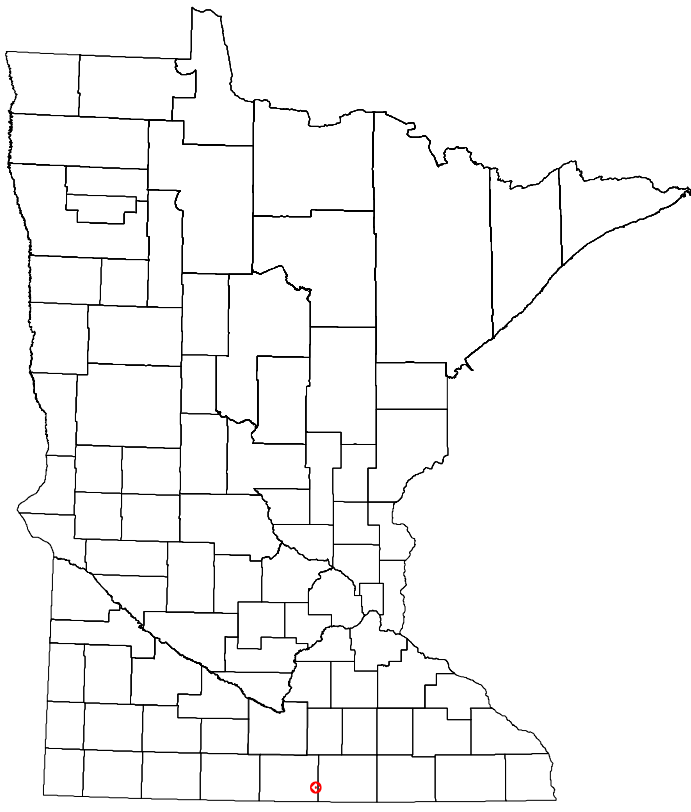
2024

Projection:
Transverse Mercator
NAD 1986
UTM Zone 15



North American Datum
of 1986

ROAD AND ROADWAY FEATURES		PUBLIC SERVICE FEATURES	
INTERSTATE		MINOT OFFICE	
US HIGHWAY		MINOT TRUCK STATION	
MIN HIGHWAY		HIGHWAY PATROL DISTRICT OFFICE	
COUNTY STATE AID HIGHWAY		STATE TRAVEL INFORMATION CENTER	
COUNTY ROAD		REST AREA (FULL SERVICE)	
MUNICIPAL STREET		REST AREA (NIGHT TRUCK)	
MUNICIPAL STATE AID STREET		WAYSIDE (NIGHT OR PM TRUCK)	
PRIVATE STREET/ROAD		PUBLIC ACCESS POINT	
TOWNSHIP ROAD		LOCAL PARK	
UNORGANIZED TERRITORY ROAD		FAIRGROUNDS	
RAMP OR CONNECTOR		PORT OF ENTRY	
INTERSTATE EXIT		PARK AND RIDE LOT	
GREAT RIVER ROAD		PUBLIC UNIVERSITY/COLLEGE	
OTHER ROADS		PRIVATE UNIVERSITY/COLLEGE	
FOREST		ELEMENTARY SCHOOL	
STATE PARK		MIDDLE SCHOOL	
NATIONAL PARK		HIGH SCHOOL	
NATIONAL MONUMENT		AVIATION FEATURES	
STATE FOREST		COMMERCIAL AIRPORT	
NATIONAL FOREST		GENERAL AIRPORT	
NATIONAL WILDLIFE STATE GAME		AIRSTRIP	
RAILROAD AND RAILWAY FEATURES		SEAPLANE	
RAILROAD		AIRPORT RUNWAY	
EMPIRE BUILDER STATION (AMTRAK)		CULTURAL FEATURES	
NORTHSTAR STATION (COMMUTER)		STATE HISTORICAL MARKER	
LIGHT RAIL		HISTORIC DISTRICT	
BLUE LINE STATION		HISTORIC SITE	
GREEN LINE STATION		MONUMENT	
INFRASTRUCTURE FEATURES		CEMETERY	
LONG BRIDGE (100' OR GREATER SPAN)		TRIBAL LAND	
MAJOR BRIDGE (20' TO 100' SPAN)		COUNTY	
MINOR BRIDGE (2' TO 20' SPAN)		MUNICIPALITY	
ROAD TUNNEL (100' OR GREATER SPAN)		ADJACENT MUNICIPALITY	
RAILROAD TUNNEL (100' OR GREATER SPAN)		FEDERAL ADJUSTED URBAN AREA (2014)	
RAILROAD BRIDGE (UNDER 100' SPAN)		MILITARY	
SKYWAY		STATE PARK	
PEDESTRIAN BRIDGE		REGIONAL PARK	
PEDESTRIAN TUNNEL		NATIONAL FOREST	
DAM		NATIONAL AND STATE FOREST	
LOCK AND DAM		STATE FOREST	
PUBLIC FACILITIES		NATIONAL TRAIL	
STATE CAPITOL		WILDLIFE REFUGE AREA	
FEDERAL COURTHOUSE		WILDLIFE MANAGEMENT AREA	
COUNTY COURTHOUSE		HYDROLOGIC FEATURES	
ARMORY		RIVER OR STREAM (PERMANENT)	
CITY HALL		LAKE, POND OR RESERVOIR	
TOWN HALL		STREAM (INTERMITTENT)	
COMMUNITY CENTER		DRAINAGE DITCH	
ARENA		WETLAND	
STADIUM		ISLAND OR LAND	
POST OFFICE		REGIONAL WATERSHED	
POLICE STATION			
FIRE STATION			
PUBLIC LIBRARY			
PUBLIC MUSEUM			
EVENT CENTER			
CITY CENTERS			
TRIBAL GOVERNMENT CENTER			
CITY CENTER			
LOCALLY KNOWN PLACE			
UNINCORPORATED COMMUNITY			



Population (U.S. Census 2020): 69

To request information from this document in an alternative format, call 651-366-4718 or 1-800-657-3774 (Greater Minnesota); 711 or 1-800-627-3529 (Minnesota Relay). You may also send an e-mail to ADArequest.dot@state.mn.us. (Please request at least one week in advance.)