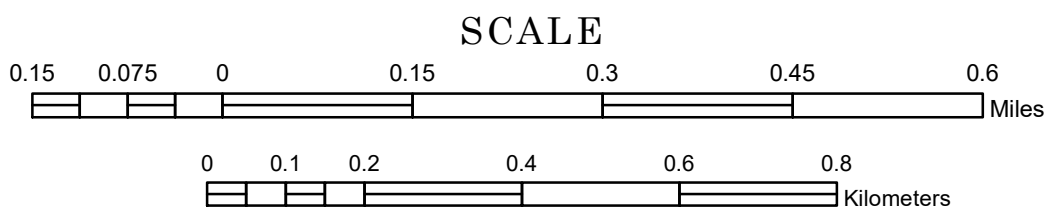


MUNICIPALITY OF
BLUE EARTH

PREPARED BY THE
MINNESOTA DEPARTMENT OF TRANSPORTATION
OFFICE OF TRANSPORTATION SYSTEM MANAGEMENT


IN COOPERATION WITH
U.S. DEPARTMENT OF TRANSPORTATION
FEDERAL HIGHWAY ADMINISTRATION



1 in = 800 ft

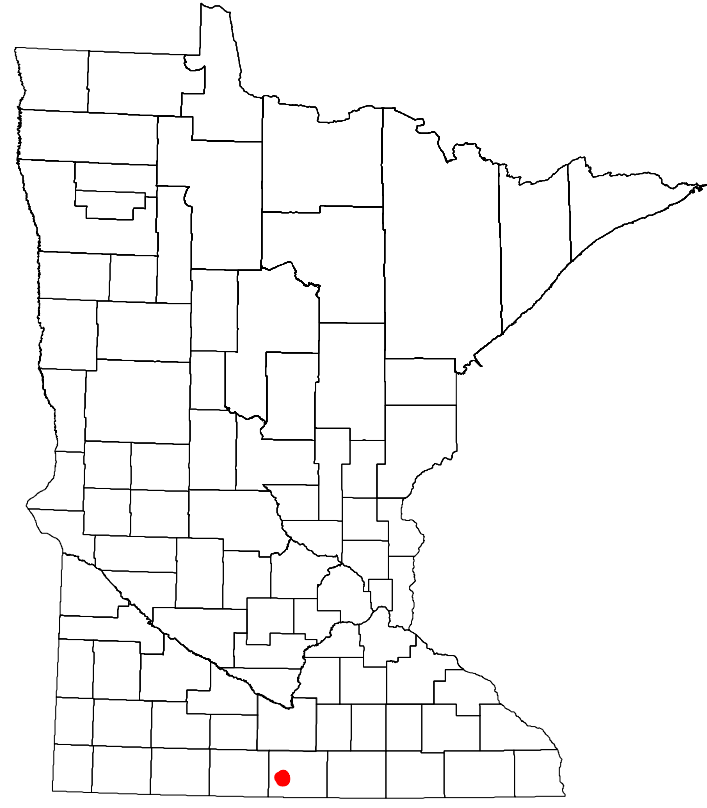
2024

Projection:
Transverse Mercator
NAD 1986
UTM Zone 15

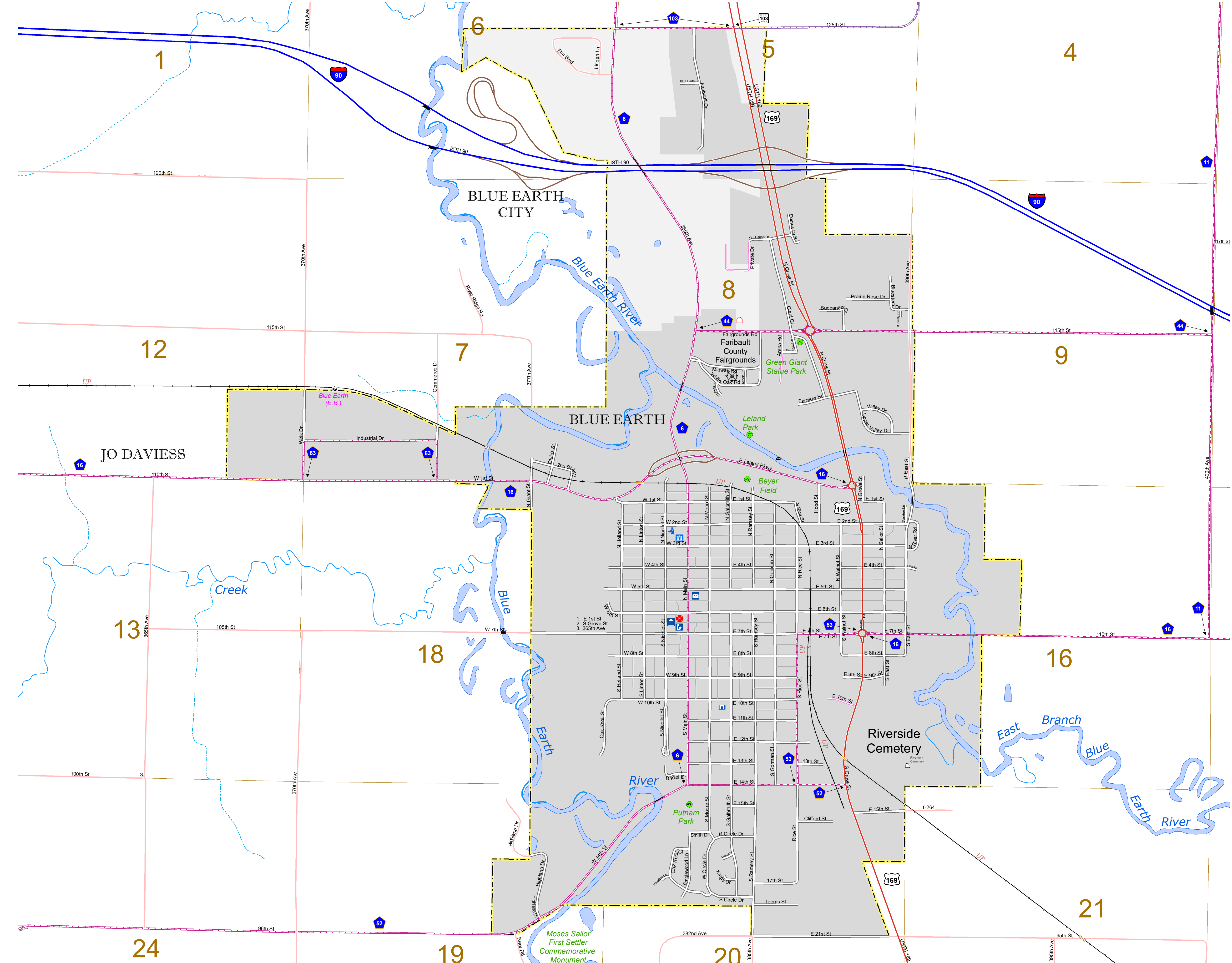


North American Datum
of 1986

ROAD AND ROADWAY FEATURES		PUBLIC SERVICE FEATURES	
INTERSTATE		MINOT OFFICE	
US HIGHWAY		MINOT TRUCK STATION	
MIN HIGHWAY		HIGHWAY PATROL DISTRICT OFFICE	
COUNTY STATE AID HIGHWAY		STATE TRAVEL INFORMATION CENTER	
COUNTY ROAD		REST AREA (FULL SERVICE)	
MUNICIPAL STREET		REST AREA (WALK TOLLY)	
MUNICIPAL STATE AID STREET		WALKWAY (WALK OR PATH TOLLY)	
TOWNSHIP ROAD		PUBLIC ACCESS POINT	
UNORGANIZED TERRITORY ROAD		LOCAL PARK	
RAMP OR CONNECTOR		FAIRGROUNDS	
INTERSTATE EXIT		PORT OF ENTRY	
GREAT RIVER ROAD		PARK AND RIDE LOT	
OTHER ROADS		PUBLIC UNIVERSITY/COLLEGE	
RAILROAD		PRIVATE UNIVERSITY/COLLEGE	
RAILROAD BRIDGE		ELEMENTARY SCHOOL	
RAILROAD TUNNEL		MIDDLE SCHOOL	
RAILROAD TUNNEL		HIGH SCHOOL	
RAILROAD TUNNEL		AVIATION FEATURES	
RAILROAD TUNNEL		COMMERCIAL AIRPORT	
RAILROAD TUNNEL		GENERAL AIRPORT	
RAILROAD TUNNEL		AIRSTRIP	
RAILROAD TUNNEL		SEAPLANE	
RAILROAD TUNNEL		AIRPORT RUNWAY	
RAILROAD TUNNEL		CULTURAL FEATURES	
RAILROAD TUNNEL		STATE HISTORICAL MARKER	
RAILROAD TUNNEL		HISTORIC DISTRICT	
RAILROAD TUNNEL		HISTORIC SITE	
RAILROAD TUNNEL		MONUMENT	
RAILROAD TUNNEL		CEMETERY	
RAILROAD TUNNEL		BOUNDARY FEATURES	
RAILROAD TUNNEL		TRIBAL LAND	
RAILROAD TUNNEL		COUNTY	
RAILROAD TUNNEL		MUNICIPALITY	
RAILROAD TUNNEL		ADJACENT MUNICIPALITY	
RAILROAD TUNNEL		FEDERAL ADJUSTED URBAN AREA (2014)	
RAILROAD TUNNEL		MILITARY	
RAILROAD TUNNEL		STATE PARK	
RAILROAD TUNNEL		REGIONAL PARK	
RAILROAD TUNNEL		NATIONAL FOREST	
RAILROAD TUNNEL		NATIONAL AND STATE FOREST	
RAILROAD TUNNEL		STATE FOREST	
RAILROAD TUNNEL		NATIONAL TRAIL	
RAILROAD TUNNEL		WILDLIFE REFUGE AREA	
RAILROAD TUNNEL		WILDLIFE MANAGEMENT AREA	
RAILROAD TUNNEL		HYDROLOGIC FEATURES	
RAILROAD TUNNEL		RIVER OR STREAM (PERMANENT)	
RAILROAD TUNNEL		LAKE, POND OR RESERVOIR	
RAILROAD TUNNEL		STREAM (PERMANENT)	
RAILROAD TUNNEL		DRAINAGE DITCH	
RAILROAD TUNNEL		WETLAND	
RAILROAD TUNNEL		ISLAND OR LAND	
RAILROAD TUNNEL		REGIONAL WATERSHED	



Population (U.S. Census 2020): 3174



To request information from this document in an alternative format, call 651-366-4718 or 1-800-657-3774 (Greater Minnesota); 711 or 1-800-627-3529 (Minnesota Relay). You may also send an e-mail to ADArequest.dot@state.mn.us. (Please request at least one week in advance.)

LAST EDITED ON 11-19-2024