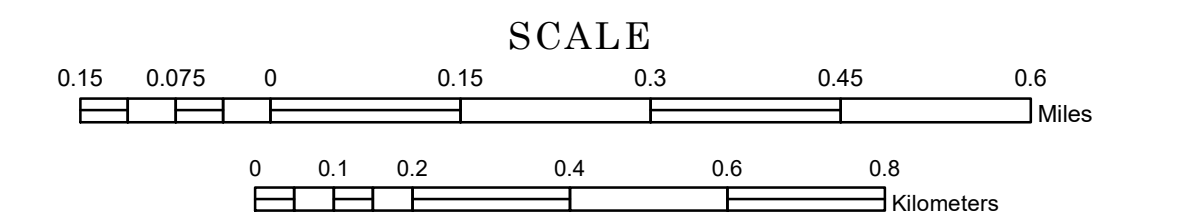


MUNICIPALITY OF MADISON LAKE


PREPARED BY THE
MINNESOTA DEPARTMENT OF TRANSPORTATION
OFFICE OF TRANSPORTATION SYSTEM MANAGEMENT

IN COOPERATION WITH
U.S. DEPARTMENT OF TRANSPORTATION
FEDERAL HIGHWAY ADMINISTRATION

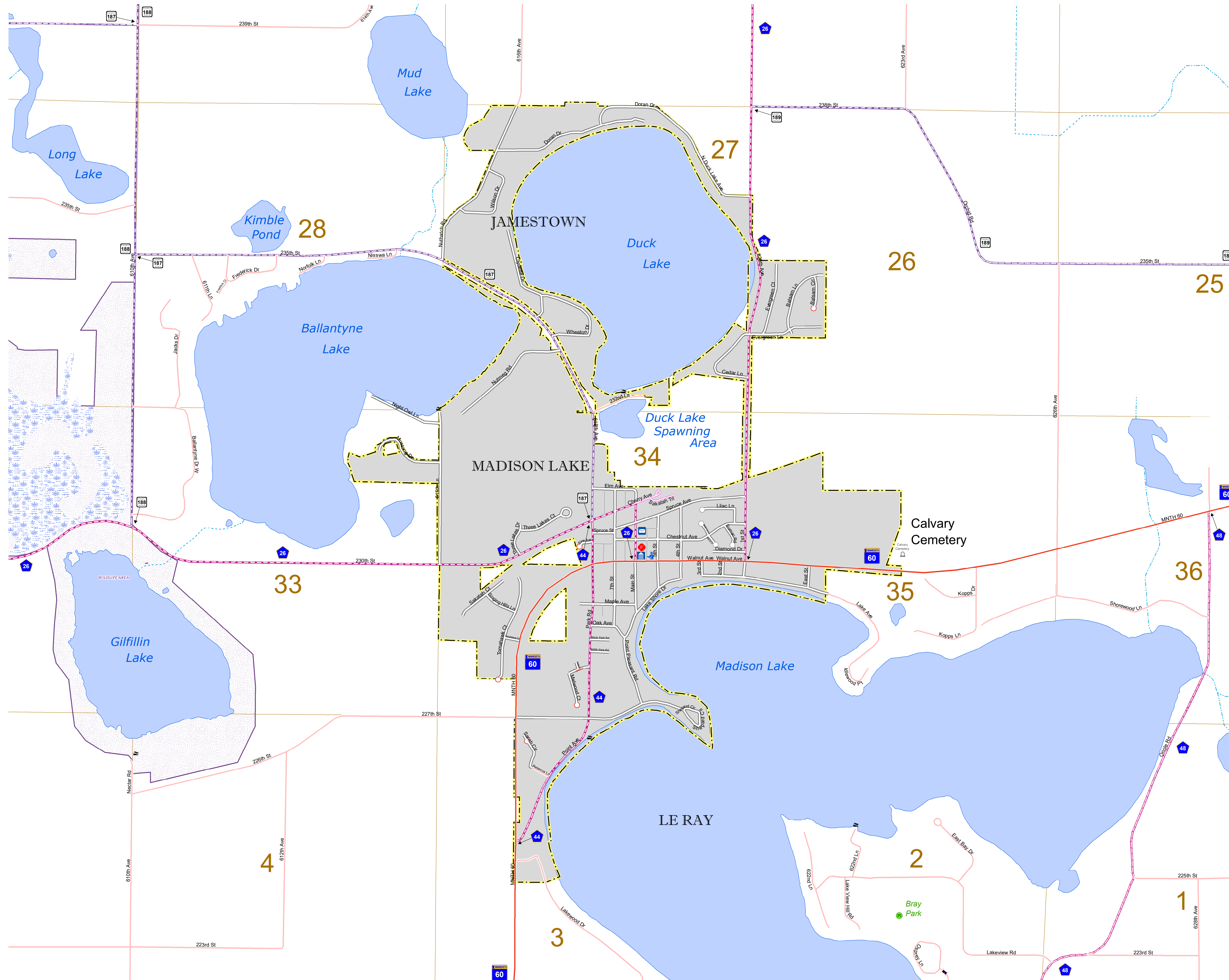


1 in = 800 ft
2024

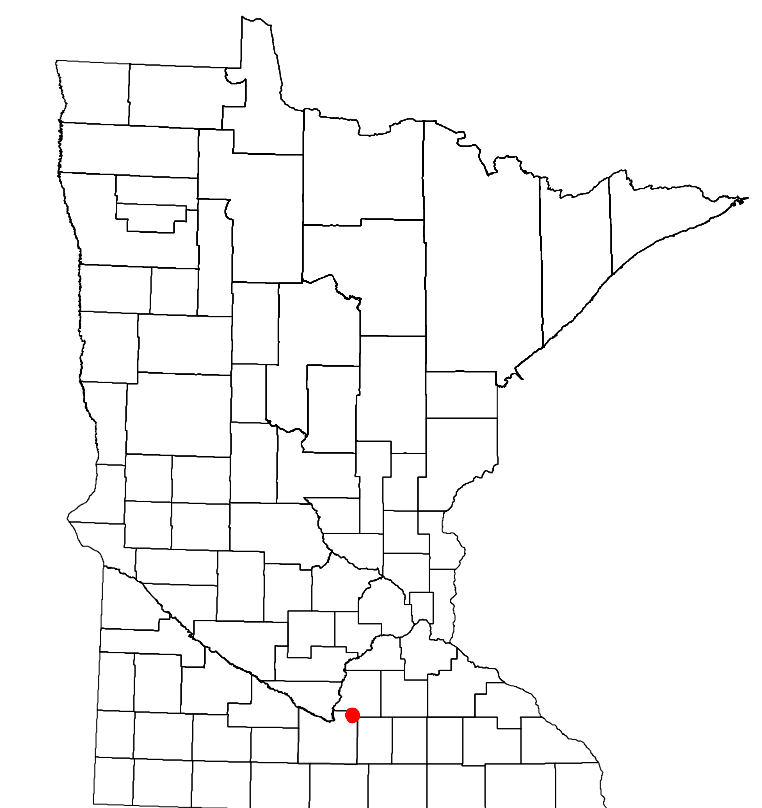
Projection:
Transverse Mercator
NAD 1986
UTM Zone 15



North American Datum
of 1986



ROAD AND ROADWAY FEATURES	PUBLIC SERVICE FEATURES
INTERSTATE	MINDOT OFFICE
US HIGHWAY	MINDOT TRUCK STATION
STATE HIGHWAY	HIGHWAY PATROL DISTRICT OFFICE
COUNTY STATE AID HIGHWAY	STATE TRAVEL INFORMATION CENTER
MUNICIPAL STREET	REST AREA (FULL SERVICE)
MUNICIPAL STATE AID STREET	REST AREA (HOT TUBS)
TOWNSHIP ROAD	WAYSIDE (ONLY ON P&T TRAIL)
UNORGANIZED TERRITORY ROAD	PUBLIC ACCESS POINT
RAMP OR CONNECTOR	FARMS
INTERSTATE EXIT	PORT OF ENTRY
GREAT RIVER ROAD	PARK AND RIDE LOT
OTHER ROADS	PUBLIC UNIVERSITY COLLEGE
FARMROAD	PRIVATE UNIVERSITY COLLEGE
RAILROAD	ELEMENTARY SCHOOL
RAILROAD BRIDGE (100' OR GREATER SPAN)	MIDDLE SCHOOL
RAILROAD BRIDGE (LESSER THAN 100' SPAN)	HIGH SCHOOL
RAILROAD BRIDGE (LESSER THAN 100' SPAN)	AVIATION FEATURES
RAILROAD BRIDGE (LESSER THAN 100' SPAN)	COMMERCIAL AIRPORT
RAILROAD BRIDGE (LESSER THAN 100' SPAN)	GENERAL AIRPORT
RAILROAD BRIDGE (LESSER THAN 100' SPAN)	ARSTRIP
RAILROAD BRIDGE (LESSER THAN 100' SPAN)	SEAPLANE
RAILROAD BRIDGE (LESSER THAN 100' SPAN)	AIRPORT RAILWAY
RAILROAD BRIDGE (LESSER THAN 100' SPAN)	CULTURAL FEATURES
RAILROAD BRIDGE (LESSER THAN 100' SPAN)	STATE HISTORICAL MARKER
RAILROAD BRIDGE (LESSER THAN 100' SPAN)	HISTORIC DISTRICT
RAILROAD BRIDGE (LESSER THAN 100' SPAN)	HISTORIC SITE
RAILROAD BRIDGE (LESSER THAN 100' SPAN)	MONUMENT
RAILROAD BRIDGE (LESSER THAN 100' SPAN)	CEMETERY
RAILROAD BRIDGE (LESSER THAN 100' SPAN)	BOUNDARY FEATURES
RAILROAD BRIDGE (LESSER THAN 100' SPAN)	TRIBAL LAND
RAILROAD BRIDGE (LESSER THAN 100' SPAN)	COUNTY
RAILROAD BRIDGE (LESSER THAN 100' SPAN)	MUNICIPALITY
RAILROAD BRIDGE (LESSER THAN 100' SPAN)	ADJACENT MUNICIPALITY
RAILROAD BRIDGE (LESSER THAN 100' SPAN)	FEDERAL ADJUSTED URBAN AREA (2014)
RAILROAD BRIDGE (LESSER THAN 100' SPAN)	PUBLIC FACILITIES
RAILROAD BRIDGE (LESSER THAN 100' SPAN)	STATE CAPITOL
RAILROAD BRIDGE (LESSER THAN 100' SPAN)	FEDERAL COURTHOUSE
RAILROAD BRIDGE (LESSER THAN 100' SPAN)	COUNTY COURTHOUSE
RAILROAD BRIDGE (LESSER THAN 100' SPAN)	ARMORY
RAILROAD BRIDGE (LESSER THAN 100' SPAN)	CITY HALL
RAILROAD BRIDGE (LESSER THAN 100' SPAN)	TOWN HALL
RAILROAD BRIDGE (LESSER THAN 100' SPAN)	COMMUNITY CENTER
RAILROAD BRIDGE (LESSER THAN 100' SPAN)	ARENA
RAILROAD BRIDGE (LESSER THAN 100' SPAN)	STADIUM
RAILROAD BRIDGE (LESSER THAN 100' SPAN)	POST OFFICE
RAILROAD BRIDGE (LESSER THAN 100' SPAN)	POLICE STATION
RAILROAD BRIDGE (LESSER THAN 100' SPAN)	FIRE STATION
RAILROAD BRIDGE (LESSER THAN 100' SPAN)	PUBLIC LIBRARY
RAILROAD BRIDGE (LESSER THAN 100' SPAN)	PUBLIC MUSEUM
RAILROAD BRIDGE (LESSER THAN 100' SPAN)	EVENT CENTER
RAILROAD BRIDGE (LESSER THAN 100' SPAN)	HYDROLOGIC FEATURES
RAILROAD BRIDGE (LESSER THAN 100' SPAN)	RIVER OR STREAM (PERENNIAL)
RAILROAD BRIDGE (LESSER THAN 100' SPAN)	LAKE, POND OR RESERVOIR
RAILROAD BRIDGE (LESSER THAN 100' SPAN)	STREAM (PERENNIAL)
RAILROAD BRIDGE (LESSER THAN 100' SPAN)	STREAM (INTERMITTENT)
RAILROAD BRIDGE (LESSER THAN 100' SPAN)	DRAINAGE DITCH
RAILROAD BRIDGE (LESSER THAN 100' SPAN)	WETLAND
RAILROAD BRIDGE (LESSER THAN 100' SPAN)	ISLAND OR LAND
RAILROAD BRIDGE (LESSER THAN 100' SPAN)	REGIONAL WATERSHED
RAILROAD BRIDGE (LESSER THAN 100' SPAN)	CITY CENTERS
RAILROAD BRIDGE (LESSER THAN 100' SPAN)	TRIBAL GOVERNMENT CENTER
RAILROAD BRIDGE (LESSER THAN 100' SPAN)	CITY CENTER
RAILROAD BRIDGE (LESSER THAN 100' SPAN)	LOCALLY INCORPORATED PLACE
RAILROAD BRIDGE (LESSER THAN 100' SPAN)	UNINCORPORATED COMMUNITY



To request information from this document in an alternative format, call 651-366-4718 or 1-800-657-3774 (Greater Minnesota); 711 or 1-800-627-3529 (Minnesota Relay). You may also send an e-mail to ADRequest.dot@state.mn.us. (Please request at least one week in advance.)

LAST EDITED ON 11-19-2024

Population (U.S. Census 2020): 1247