



# MUNICIPALITY OF SAINT PAUL

PREPARED BY THE  
MINNESOTA DEPARTMENT OF TRANSPORTATION  
OFFICE OF TRANSPORTATION SYSTEM MANAGEMENT  
IN COOPERATION WITH  
U.S. DEPARTMENT OF TRANSPORTATION  
FEDERAL HIGHWAY ADMINISTRATION

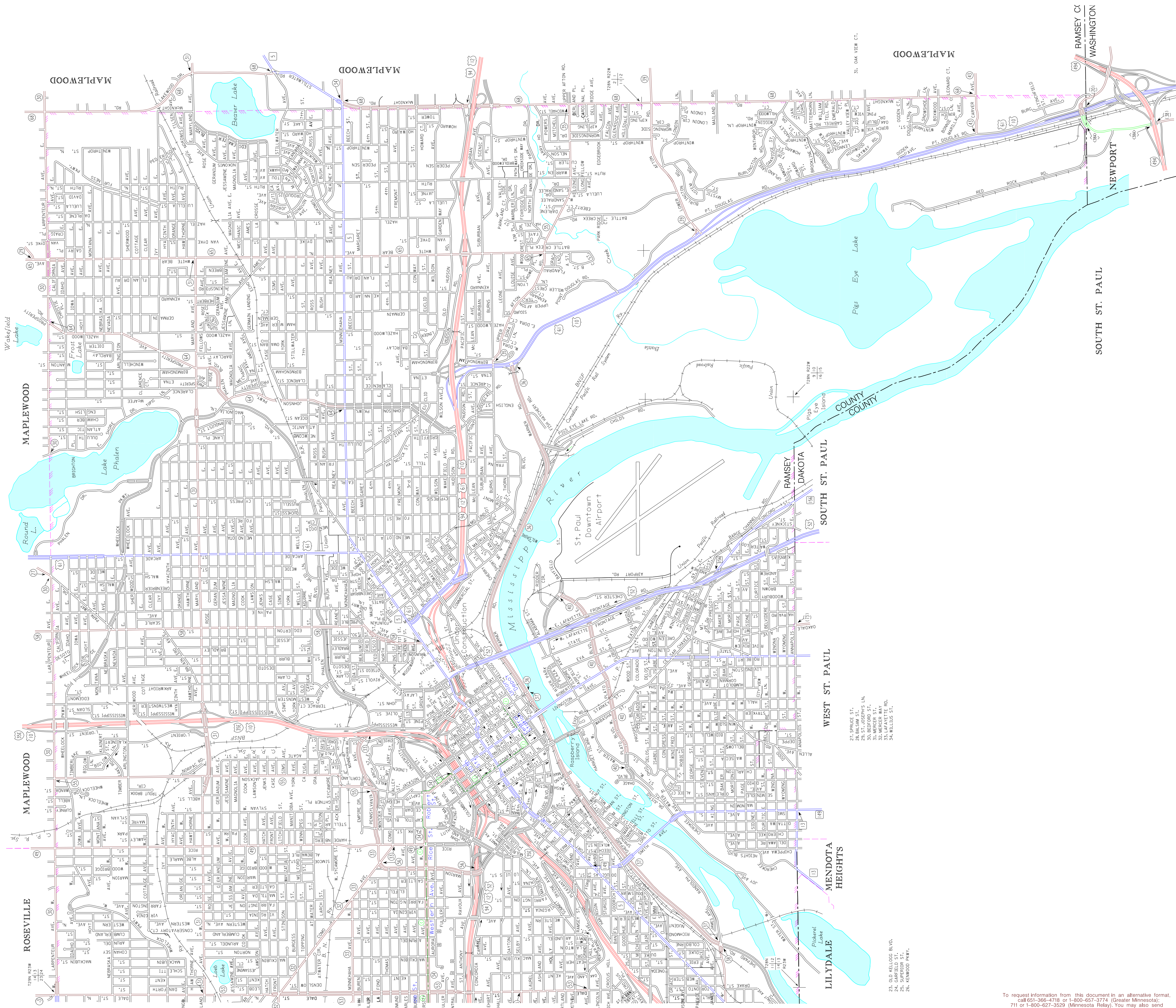


2015  
BASIC DATA - 2013



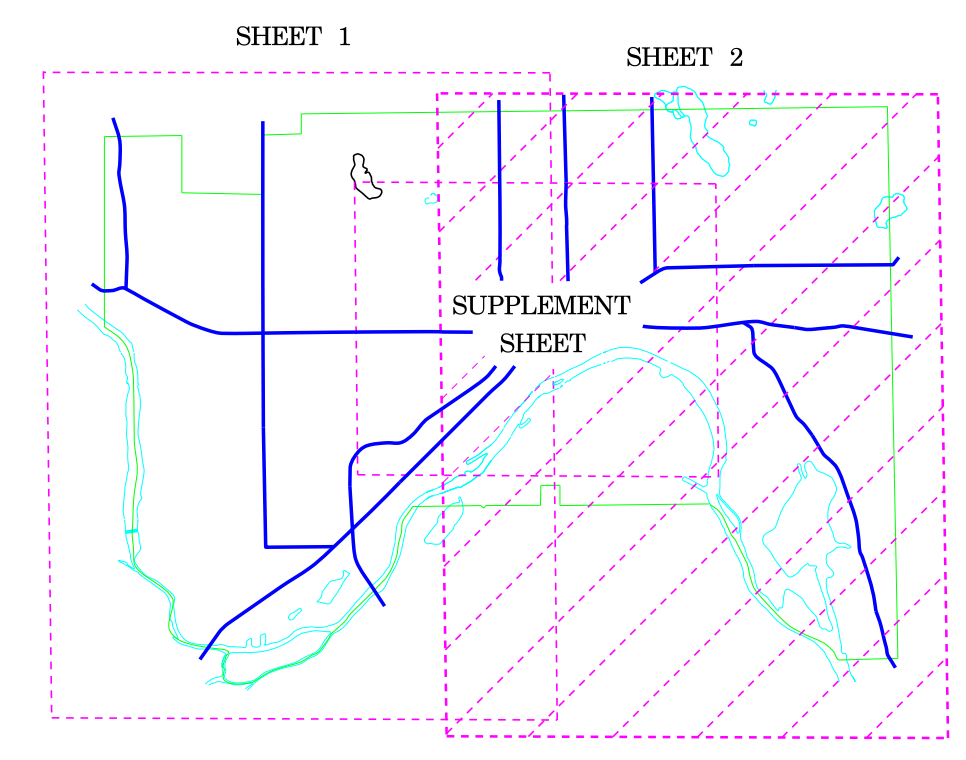
## LEGEND

- INTERSTATE TRUNK HIGHWAY..... (95)
- U.S. TRUNK HIGHWAY..... (61)
- STATE TRUNK HIGHWAY..... (35)
- COUNTY STATE AID HIGHWAY..... (2)
- COUNTY ROAD..... (1)
- CORPORATE LIMITS.....
- PUBLIC ROAD.....
- PRIVATE ROAD.....



15. GOSWELL ST.  
24. BALSAM ST.  
29. ST. JOSEPH'S LN.  
30. BERGER ST.  
32. MERCER WAY  
34. WALIUS ST.

23. OLD KELLOGG BLVD.  
24. GARFIELD ST.  
26. KENWOOD PKWY.



To request information from this document in an alternative format, call 651-366-4718 or 1-800-657-3774 (Greater Minnesota); 711 or 1-800-627-5529 (Minnesota Relay). You may also send an e-mail to [ADArequest.dot@state.mn.us](mailto:ADArequest.dot@state.mn.us). (Please request at least one week in advance).