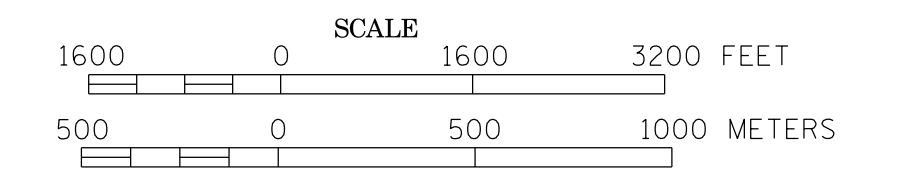
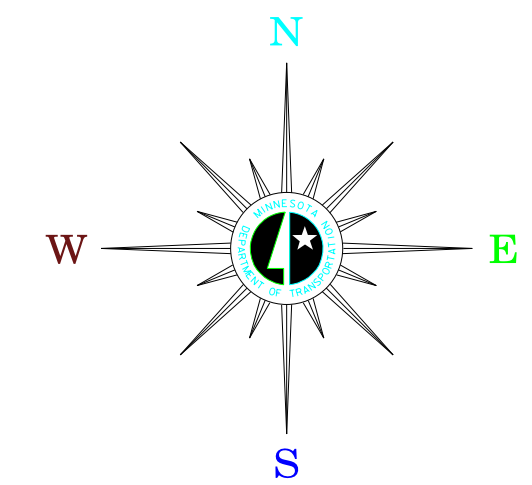


MUNICIPALITY OF SOUTH SAINT PAUL

PREPARED BY THE
MINNESOTA DEPARTMENT OF TRANSPORTATION
OFFICE OF TRANSPORTATION SYSTEM MANAGEMENT
IN COOPERATION WITH
U.S. DEPARTMENT OF TRANSPORTATION
FEDERAL HIGHWAY ADMINISTRATION

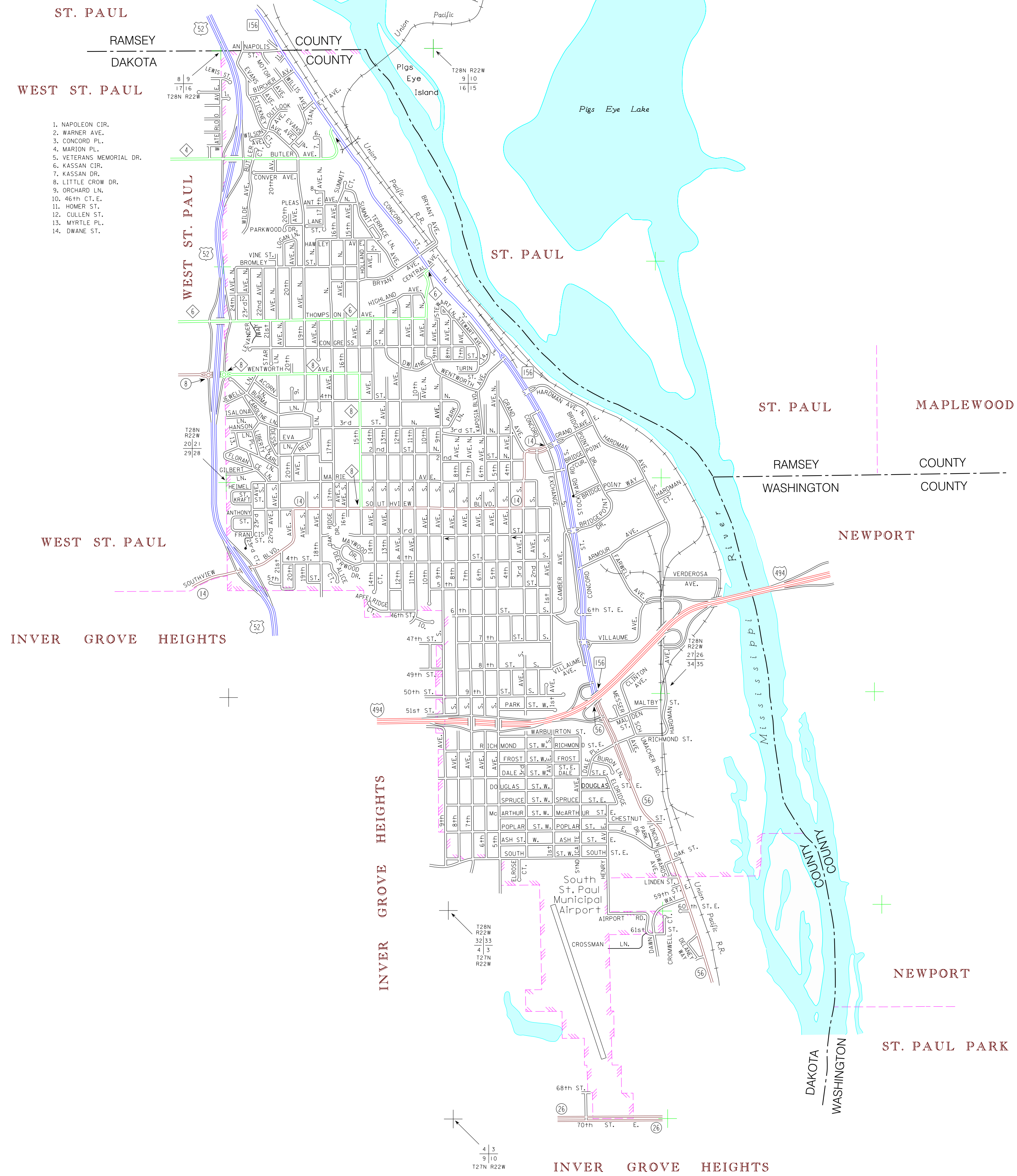


2015
BASIC DATA - 2013



LEGEND

- INTERSTATE TRUNK HIGHWAY..... (35)
- U.S. TRUNK HIGHWAY..... (10)
- STATE TRUNK HIGHWAY..... (55)
- COUNTY STATE AID HIGHWAY..... (23)
- COUNTY ROAD..... (5)
- CORPORATE LIMITS.....
- PUBLIC ROAD.....
- PRIVATE ROAD.....



1. NAPOLEON CIR.
2. WARNER AVE.
3. CONCORD PL.
4. MARION PL.
5. VETERANS MEMORIAL DR.
6. KASSAN CIR.
7. KASSAN DR.
8. LITTLE CROW DR.
9. ORCHARD LN.
10. 46TH ST. E.
11. HOMER ST.
12. CULLEN ST.
13. MYRTLE PL.
14. DWANE ST.

To request information from this document in an alternative format, call 651-366-4718 or 1-800-657-3774 (Greater Minnesota); 711 or 1-800-627-3529 (Minnesota Relay). You may also send an e-mail to ADArequest.dot@state.mn.us. (Please request at least one week in advance).