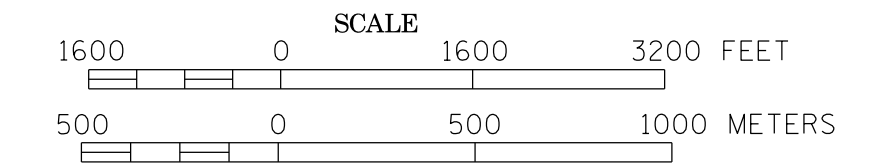



MUNICIPALITY OF SAVAGE

PREPARED BY THE
MINNESOTA DEPARTMENT OF TRANSPORTATION
 OFFICE OF TRANSPORTATION SYSTEM MANAGEMENT
 IN COOPERATION WITH
U.S. DEPARTMENT OF TRANSPORTATION
 FEDERAL HIGHWAY ADMINISTRATION

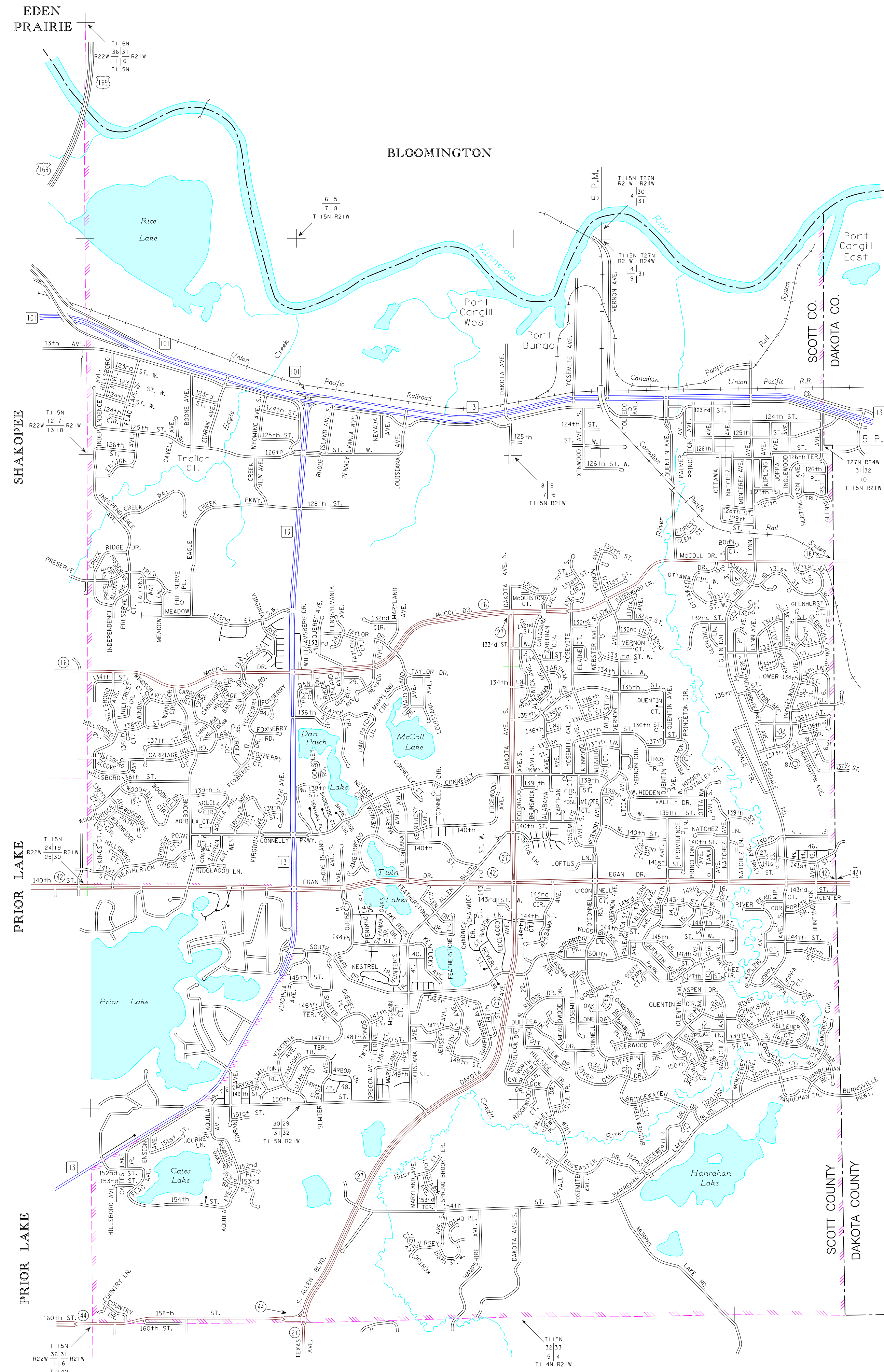


2015
 BASIC DATA - 2013



LEGEND

- INTERSTATE TRUNK HIGHWAY..... 15
- U.S. TRUNK HIGHWAY..... 10
- STATE TRUNK HIGHWAY..... 55
- COUNTY STATE AID HIGHWAY..... 25
- COUNTY ROAD..... 15
- CORPORATE LIMITS.....
- PUBLIC ROAD.....
- PRIVATE ROAD.....



1. OTTAWA CT.
2. OTTAWA CIR. E.
3. NATCHEZ AVE.
4. MONTEREY AVE.
5. GLENHURST CIR.
6. GLENHURST AVE.
7. INGLEWOOD CT.
8. INGLEWOOD AVE.
9. 154th CIR.
10. INGLEWOOD CIR.
11. HUNTINGTON AVE.
12. LYNN CIR.
13. GLENHURST LN.
14. 149-d CIR. S.
15. PRINCETON AVE.
16. NATCHEZ CT.
17. 145-d CT.
18. SOUTH PARK CT.
19. CLEARWATER CIR.
20. CLEARWATER CT.
21. 135-d CT.
22. BRUNSWICK AVE.
23. KIPPLING AVE.
24. PENNSYLVANIA CT.
25. RIVER WOOD CIR.
26. NATCHEZ PL.
27. LYNN CT.
28. MARYLAND CT.
29. THORN HILL LN.
30. N. RIVER RUN CT.
31. MEADOWOOD CT.
32. DUFFERIN CT.
33. RIVER OAK CT.
34. RIVER OAK PL.
35. CARRIAGE HILL ALCOVE
36. ASHCROFT ALCOVE
37. ASHCROFT BAY
38. CARRIAGE HILL DRAW
39. SOUTH PARK DR.
40. LOCKSIE WAY
41. LOCKSIE TR.
42. SHORESIDE CT.
43. WEST RD.
44. WEST DR.
45. EAST DR.
46. NORTH RD.
47. POND EDGE PATH
48. CRISSON LN.
49. LAKEVIEW TER.