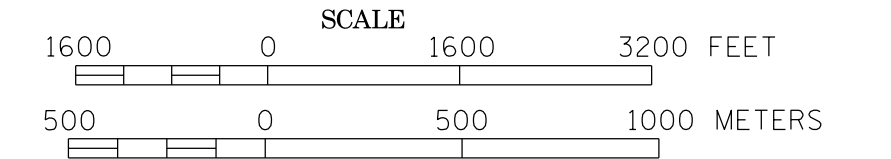
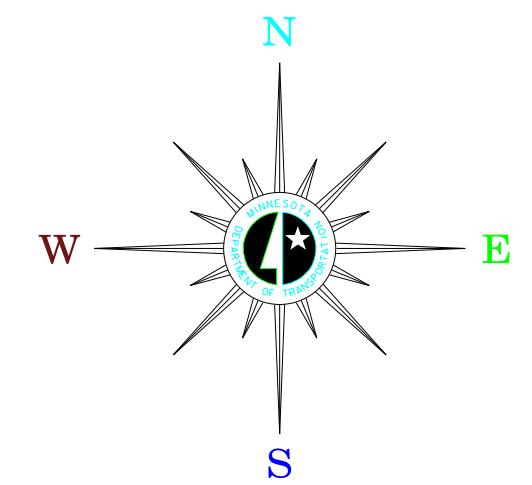


MUNICIPALITY OF
ORONO

PREPARED BY THE
MINNESOTA DEPARTMENT OF TRANSPORTATION
OFFICE OF TRANSPORTATION SYSTEM MANAGEMENT
IN COOPERATION WITH
U.S. DEPARTMENT OF TRANSPORTATION
FEDERAL HIGHWAY ADMINISTRATION



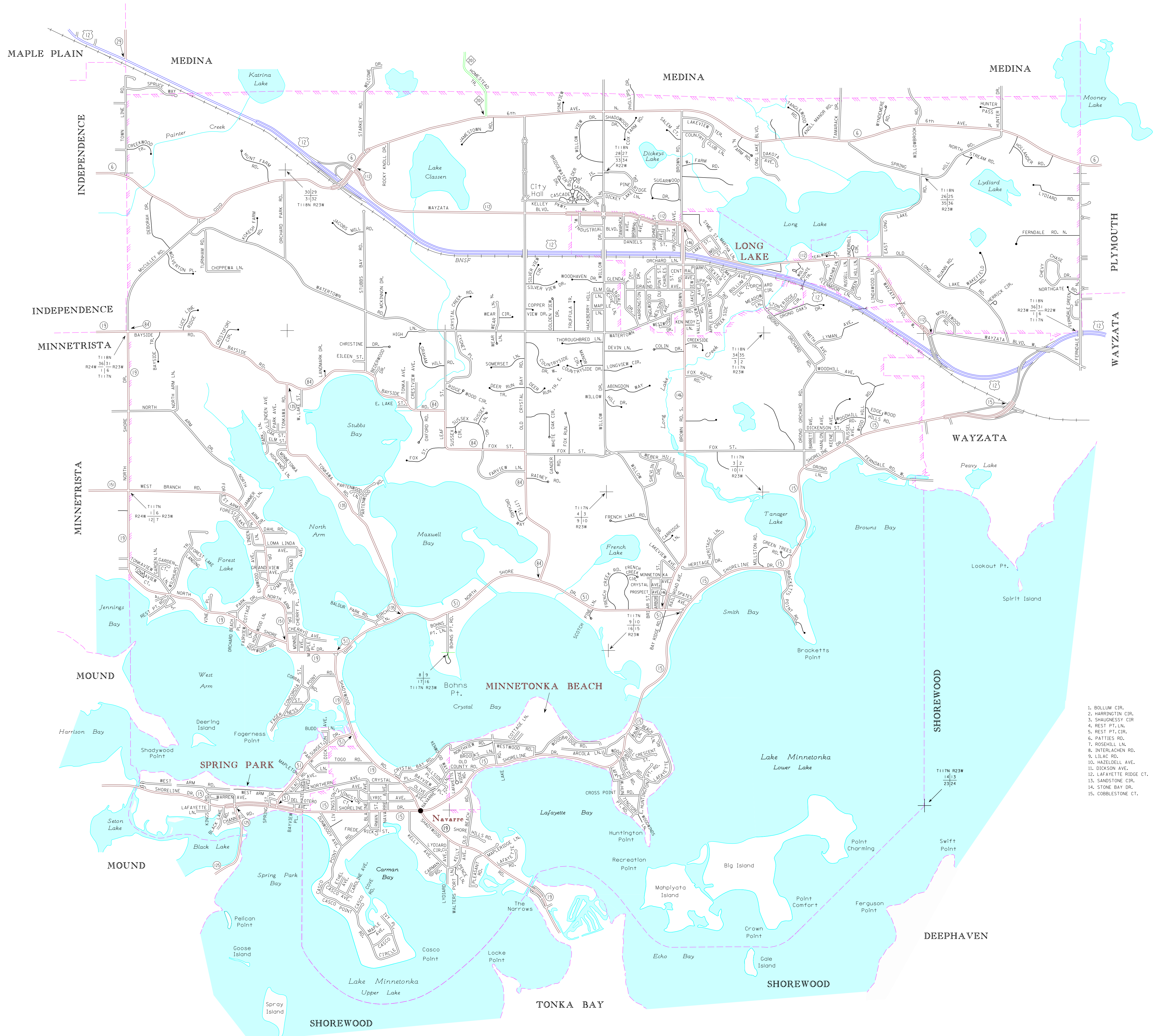
2015
BASIC DATA - 2013



LEGEND

- INTERSTATE TRUNK HIGHWAY..... (35)
- U.S. TRUNK HIGHWAY..... (10)
- STATE TRUNK HIGHWAY..... (55)
- COUNTY STATE AID HIGHWAY..... (23)
- COUNTY ROAD..... (15)
- CORPORATE LIMITS.....
- PUBLIC ROAD.....
- PRIVATE ROAD.....

1. BOLLUM CIR.
2. HARRINGTON CIR.
3. SHADNESSY CIR.
4. REST PT. LN.
5. REST PT. CIR.
6. PATTIES RD.
7. ROSSILL LN.
8. INTERLACHEN RD.
9. LILAC RD.
10. HAZELDELL AVE.
11. DICKSON AVE.
12. LAFAYETTE RIDGE CT.
13. SANDSTONE CIR.
14. STONE BAY DR.
15. COBBLESTONE CT.



To request information from this document in an alternative format, call 651-366-4718 or 1-800-657-3774 (Greater Minnesota), 711 or 1-800-627-3529 (Minnesota Relay). You may also send an e-mail to ADArequest.dot@state.mn.us. (Please request at least one week in advance).