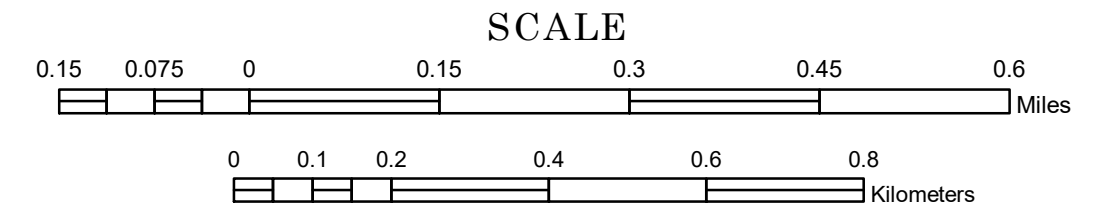



MUNICIPALITY OF SAINT PAUL PARK

PREPARED BY THE
MINNESOTA DEPARTMENT OF TRANSPORTATION
OFFICE OF TRANSPORTATION SYSTEM MANAGEMENT

IN COOPERATION WITH
U.S. DEPARTMENT OF TRANSPORTATION
FEDERAL HIGHWAY ADMINISTRATION



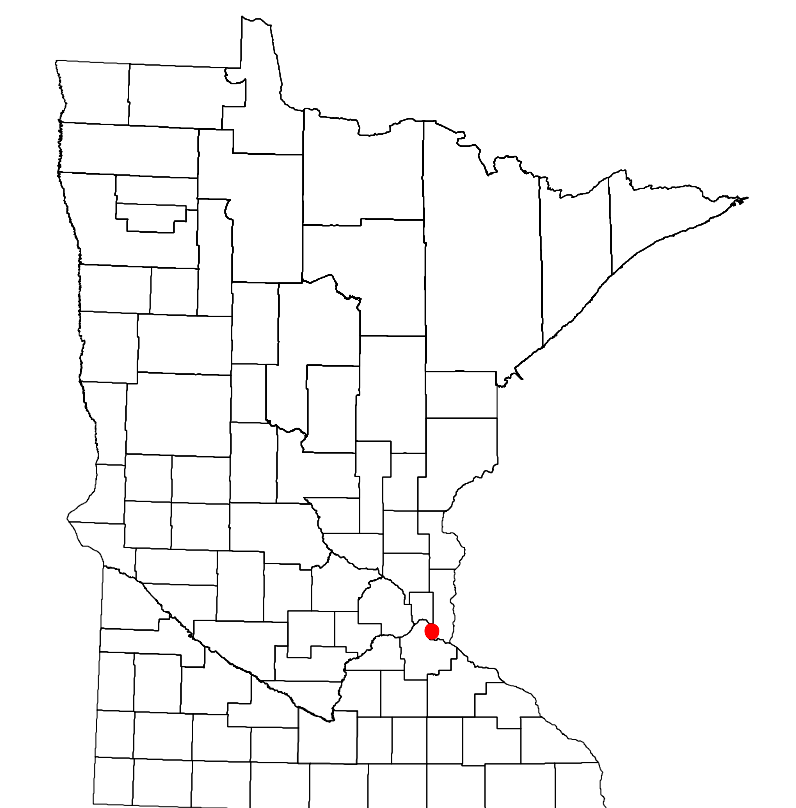
1 in = 800 ft
2019



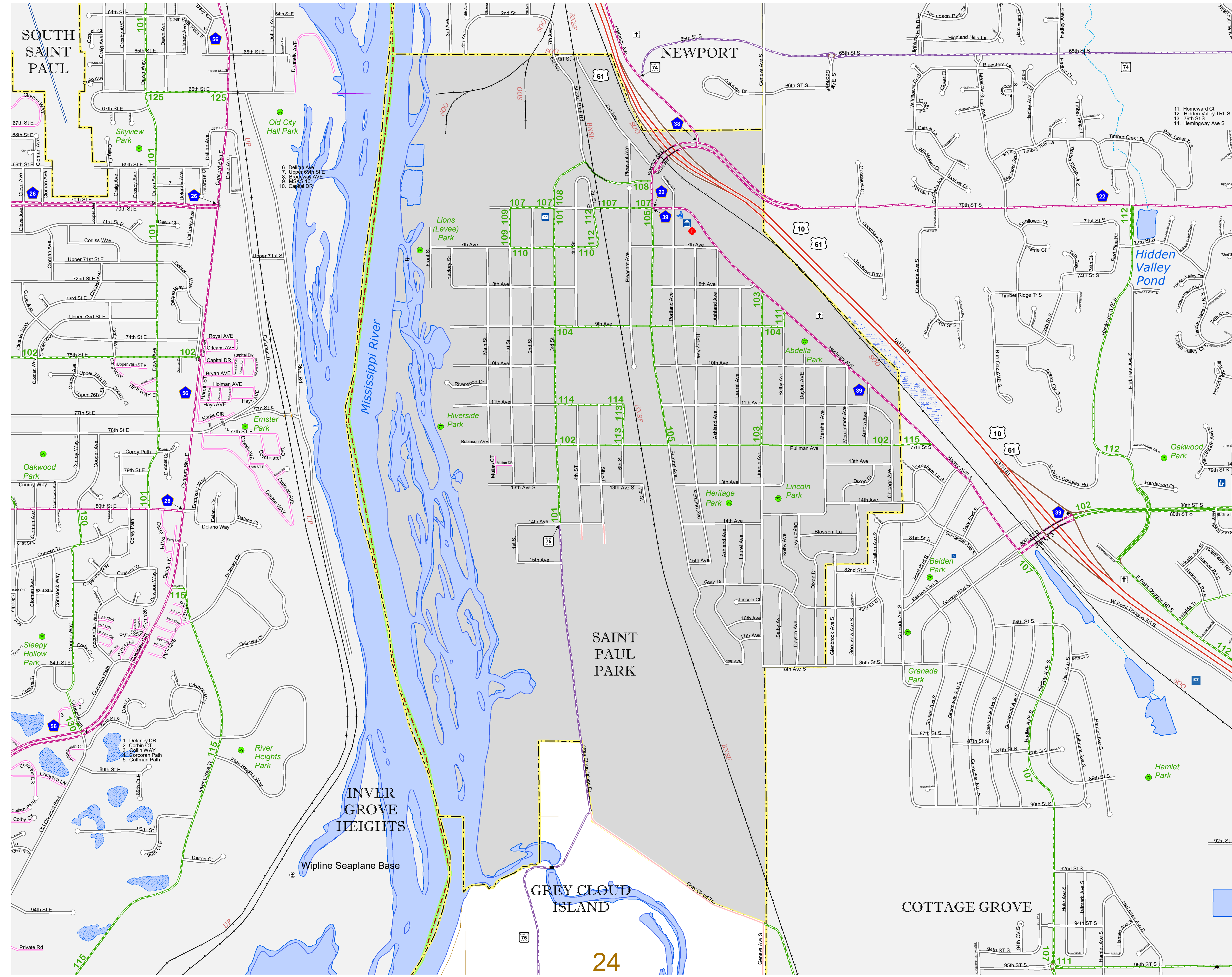
North American Datum of 1986

Projection:
Transverse Mercator
NAD 1986
UTM Zone 15

| ROAD AND ROADWAY FEATURES | PUBLIC SERVICE FEATURES |
|------------------------------------|---------------------------------------|
| INTERSTATE | MINDOT OFFICE |
| US HIGHWAY | MINDOT TRUCK STATION |
| MN HIGHWAY | HIGHWAY PATROL DISTRICT OFFICE |
| COUNTY STATE AID HIGHWAY | STATE TRAVEL INFORMATION CENTER |
| COUNTY ROAD | REST AREA (FULL SERVICE) |
| MUNICIPAL STATE AID STREET | REST AREA (VALET TOILET) |
| MUNICIPAL STREET | WAYSIDE (VALET OR PIT TOILET) |
| PRIVATE STREET/ROAD | LOCAL PARK |
| TOWNSHIP ROAD | PUBLIC ACCESS POINT |
| UNORGANIZED TERRITORY ROAD | FAIRGROUNDS |
| RAMP OR CONNECTOR | PORT OF ENTRY |
| INTERSTATE EXIT | PARK AND RIDE LOT |
| GREAT RIVER ROAD | PUBLIC UNIVERSITY/COLLEGE |
| OTHER ROADS | PRIVATE UNIVERSITY/COLLEGE |
| Frontage | STATE HISTORICAL MARKER |
| State Park | CULTURAL FEATURES |
| National Park | HISTORIC DISTRICT |
| National Forest | HISTORIC SITE |
| State Forest | MONUMENT |
| State Game | BOUNDARY FEATURES |
| ADJACENT FEATURES | TRIBAL LAND |
| COMMERCIAL AIRPORT | COUNTY |
| GENERAL AIRPORT | MUNICIPALITY |
| AIRSTRIP | ADJACENT MUNICIPALITY |
| SEAPLANE | FEDERAL ADJUSTED URBAN AREA (2014) |
| AIRPORT RUNWAY | MILITARY |
| RAILROAD AND RAILWAY FEATURES | VOYAGEURS NATIONAL PARK |
| EMPIRE BUILDER STATION (AMTRAK) | BOUNDARY WATERS CANOE AREA WILDERNESS |
| NORTHESTAR STATION (COMRAILER) | STATE PARK |
| LIGHT RAIL | REGIONAL PARK |
| BLUE LINE | NATIONAL FOREST |
| GREEN LINE | NATIONAL AND STATE FOREST |
| LONG BRIDGE (100' OR GREATER SPAN) | STATE FOREST |
| MAJOR BRIDGE (20 TO 100 SPAN) | NATIONAL TRAIL |
| MINOR BRIDGE (5 TO 20 SPAN) | WILDLIFE REFUGIE AREA |
| DAM | WILDLIFE MANAGEMENT AREA |
| LOCK AND DAM | HYDROLOGIC FEATURES |
| STATE CAPITOL | RIVER OR STREAM (PERMANENT) |
| FEDERAL COURTHOUSE | LAKE, POND OR RESERVOIR |
| COUNTY COURTHOUSE | STREAM (INTERMITTENT) |
| ARMORY | DRAINAGE DITCH |
| CITY CENTERS | WETLAND |
| TRIBAL GOVERNMENT CENTER | ISLAND OR LAND |
| CITY CENTER | REGIONAL WATERSHED |
| LOCALLY KNOWN PLACE | |
| UNINCORPORATED COMMUNITY | |



Population (U.S. Census 2010): 5279



To request information from this document in an alternative format, call 651-366-4718 or 1-800-657-3774 (Greater Minnesota); 711 or 1-800-627-3529 (Minnesota Relay). You may also send an e-mail to ADARquest.dot@state.mn.us. (Please request at least one week in advance.)