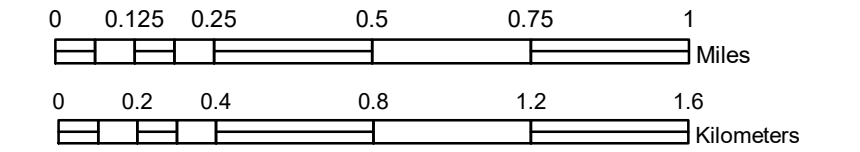


# MUNICIPALITY OF SAINT PAUL

PREPARED BY THE  
MINNESOTA DEPARTMENT OF TRANSPORTATION  
OFFICE OF TRANSPORTATION SYSTEM MANAGEMENT

IN COOPERATION WITH  
U.S. DEPARTMENT OF TRANSPORTATION  
FEDERAL HIGHWAY ADMINISTRATION


SCALE



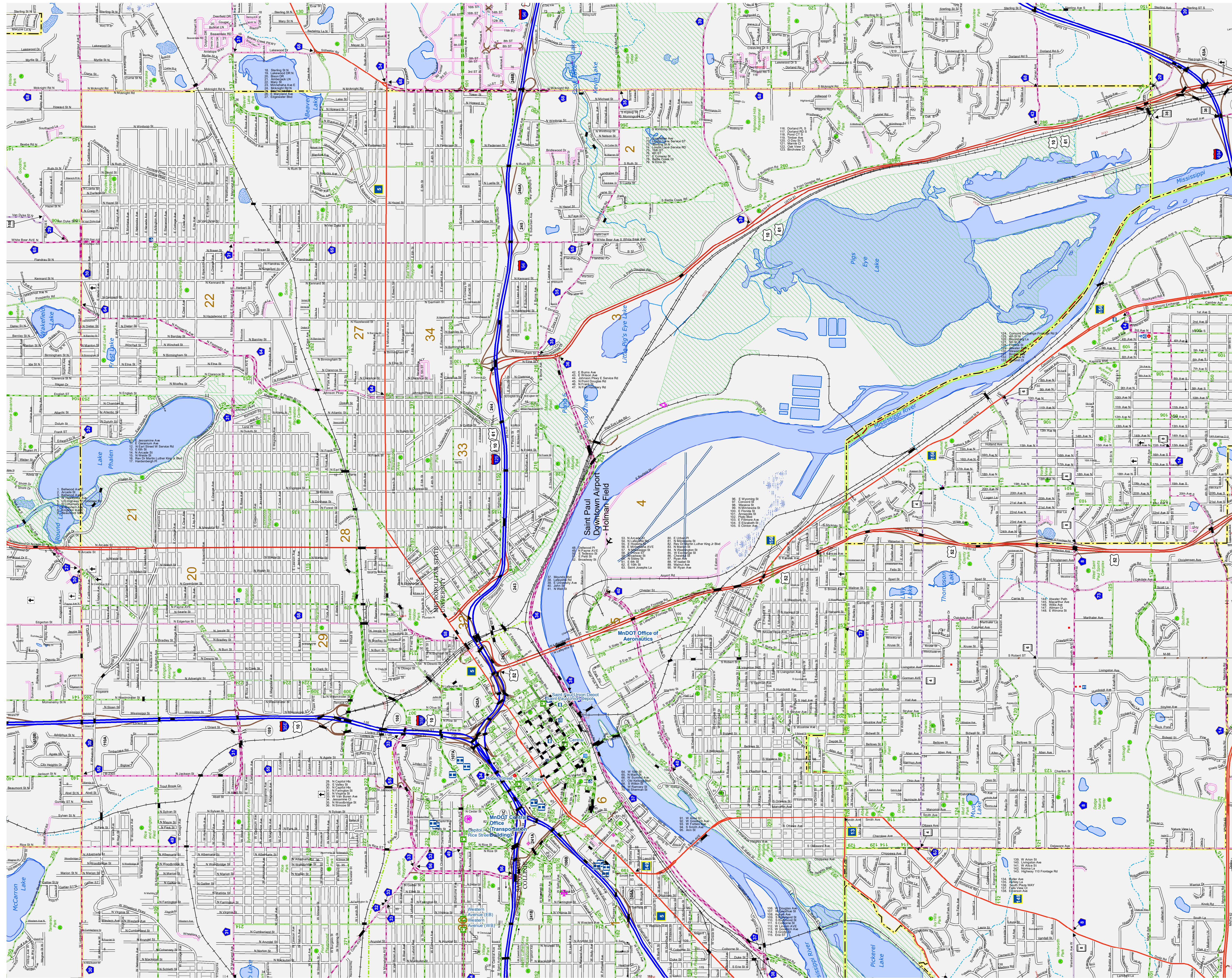
1 in = 1,600 ft

2019


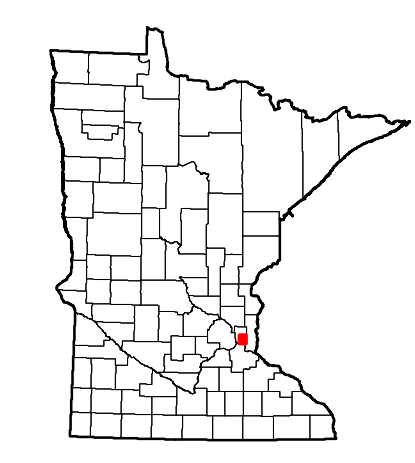
Projection:  
Transverse Mercator  
NAD 1986  
UTM Zone 15



North American Datum  
of 1986



ROAD AND ROADWAY FEATURES	PUBLIC SERVICE FEATURES
INTERSTATE	MINDOT OFFICE
US HIGHWAY	MINDOT TRUCK STATION
MN HIGHWAY	HIGHWAY PATROL DISTRICT OFFICE
COUNTY STATE AID HIGHWAY	STATE TRAVEL INFORMATION CENTER
COUNTY ROAD	REST AREA (Full Service)
MUNICIPAL STATE AID STREET	REST AREA (Walk Toilet)
MUNICIPAL STREET	WAYSIDE (WALK OR PIT TOILET)
PRIVATE STREET/ROAD	LOCAL PARK
TOWNSHIP ROAD	PUBLIC ACCESS POINT
UNORGANIZED TERRITORY ROAD	FAIRGROUNDS
RAMP OR CONNECTOR	PORT OF ENTRY
INTERSTATE EXIT	PARK AND RIDE LOT
GREAT RIVER ROAD	MN STATE COLLEGE AND UNIVERSITY SYSTEM (MNSCU)
UNIVERSITY OF MN SYSTEM	CULTURAL FEATURES
OTHER ROADS	STATE HISTORICAL MARKER
INDIAN SERVICE	NATIONAL MONUMENT
NATIONAL PARK	STATE FOREST
NATIONAL FOREST	NATIONAL WILDLIFE STATE GAME
MILITARY	AMATION FEATURES
STATE PARK	HISTORIC DISTRICT
NATIONAL MONUMENT	HISTORIC SITE
STATE FOREST	MONUMENT
NATIONAL WILDLIFE STATE GAME	BOUNDARY FEATURES
AMATION FEATURES	TRIBAL LAND
HISTORIC DISTRICT	COUNTY
HISTORIC SITE	MUNICIPALITY
MONUMENT	ADJACENT MUNICIPALITY
BOUNDARY FEATURES	FEDERAL ADJUSTED URBAN AREA (2014)
TRIBAL LAND	MILITARY
COUNTY	VOYAGEURS NATIONAL PARK
MUNICIPALITY	BOUNDARY WATERS CANOE AREA WILDERNESS
ADJACENT MUNICIPALITY	STATE PARK
FEDERAL ADJUSTED URBAN AREA (2014)	REGIONAL PARK
MILITARY	NATIONAL FOREST
VOYAGEURS NATIONAL PARK	NATIONAL AND STATE FOREST
BOUNDARY WATERS CANOE AREA WILDERNESS	STATE FOREST
STATE PARK	NATIONAL TRAIL
REGIONAL PARK	WILDLIFE REFUGE AREA
NATIONAL FOREST	WILDLIFE MANAGEMENT AREA
NATIONAL AND STATE FOREST	HYDROLOGIC FEATURES
STATE FOREST	RIVER OR STREAM (Perennial)
NATIONAL TRAIL	LAKE, POND OR RESERVOIR
WILDLIFE REFUGE AREA	STREAM (Intermittent)
WILDLIFE MANAGEMENT AREA	DRAINAGE DITCH
HYDROLOGIC FEATURES	PUBLIC FACILITIES
RIVER OR STREAM (Perennial)	STATE CAPITOL
LAKE, POND OR RESERVOIR	FEDERAL COURTHOUSE
STREAM (Intermittent)	COUNTY COURTHOUSE
DRAINAGE DITCH	CITY CENTERS
PUBLIC FACILITIES	TRIAL GOVERNMENT CENTER
STATE CAPITOL	CITY CENTER
FEDERAL COURTHOUSE	LOCALLY INCORPORATED PLACE
COUNTY COURTHOUSE	UNINCORPORATED COMMUNITY
CITY CENTERS	
TRIAL GOVERNMENT CENTER	
CITY CENTER	
LOCALLY INCORPORATED PLACE	
UNINCORPORATED COMMUNITY	



To request information from this document in an alternative format, call 651-366-4718 or 1-800-657-3774 (Greater Minnesota); 711 or 1-800-627-3529 (Minnesota Relay). You may also send an e-mail to ADRequest.dot@state.mn.us. (Please request at least one week in advance.)

Population (U.S. Census 2010): 285,068