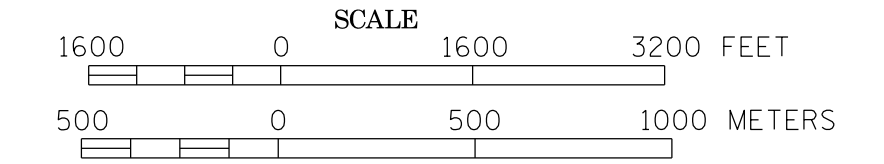



MUNICIPALITY OF SAVAGE

PREPARED BY THE
 MINNESOTA DEPARTMENT OF TRANSPORTATION
 OFFICE OF TRANSPORTATION SYSTEM MANAGEMENT
 IN COOPERATION WITH
 U.S. DEPARTMENT OF TRANSPORTATION
 FEDERAL HIGHWAY ADMINISTRATION



2015
 BASIC DATA - 2013



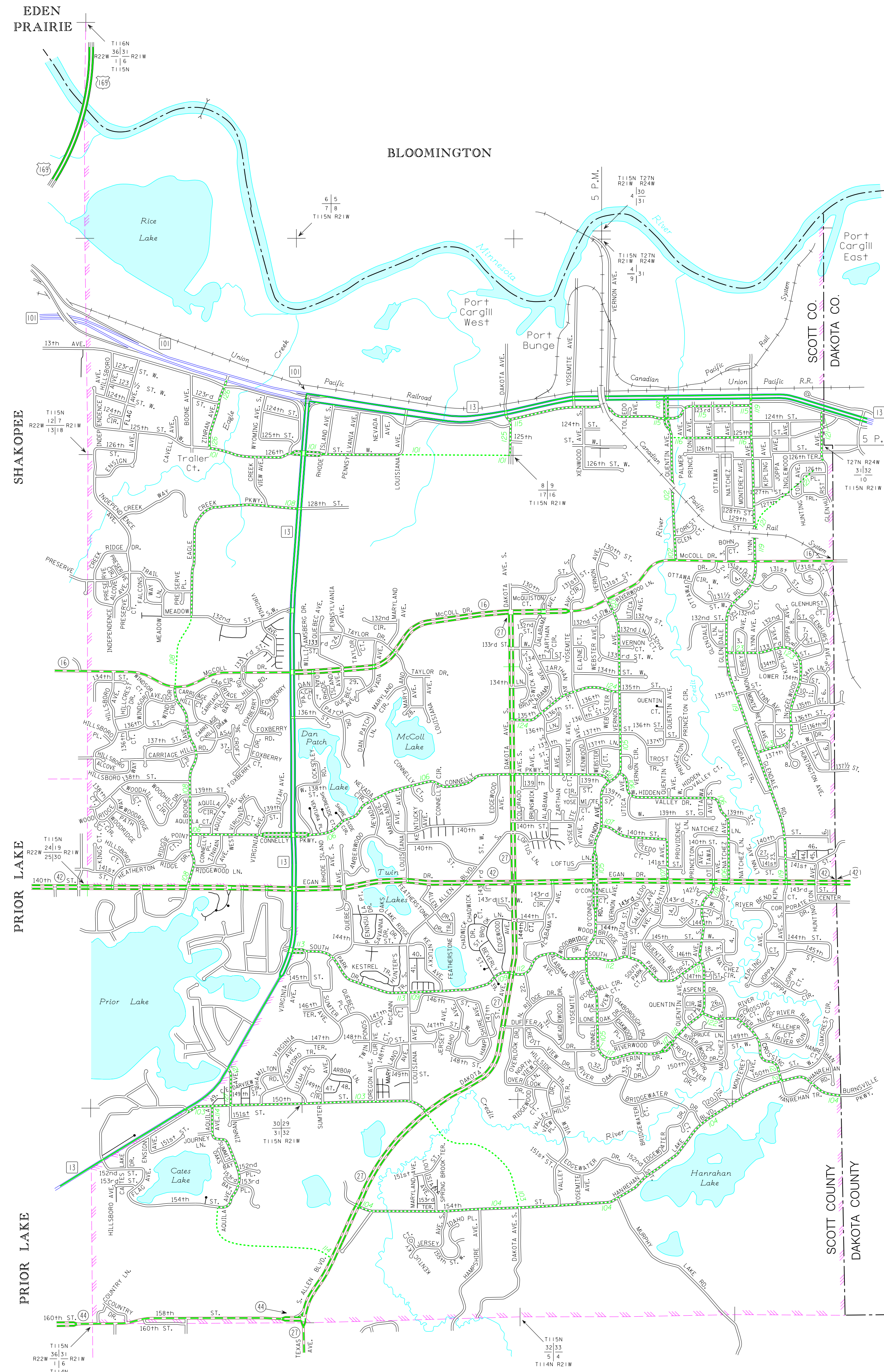
LEGEND

- INTERSTATE TRUNK HIGHWAY..... 15
- U.S. TRUNK HIGHWAY..... 16
- STATE TRUNK HIGHWAY..... 55
- COUNTY STATE AID HIGHWAY..... 23
- COUNTY ROAD..... 15
- CORPORATE LIMITS.....
- PUBLIC ROAD.....
- PRIVATE ROAD.....

MUNICIPAL STATE AID STREET SYSTEM

LEGEND

- MUNICIPAL COUNTY STATE AID STREET.....
- MUNICIPAL STATE AID STREET.....
- COUNTY STATE AID HIGHWAY.....
- COUNTY ROAD.....
- TRUNK HIGHWAY.....



1. OTTAWA CT.
2. OTTAWA CIR. E.
3. NATCHEZ AVE.
4. MONTEREY AVE.
5. GLENHURST CIR.
6. GLENHURST AVE.
7. INGLEWOOD CT.
8. INGLEWOOD AVE.
9. 154TH CIR.
10. INGLEWOOD CIR.
11. HUNTINGTON AVE.
12. LYNN CIR.
13. GLENHURST LN.
14. 149-d CIR. S.
15. PRINCETON AVE.
16. NATCHEZ CT.
17. 145-d CT.
18. SOUTH PARK CT.
19. CLEARWATER CIR.
20. CLEARWATER CT.
21. 135-d CT.
22. BRUNSWICK AVE.
23. KIPPLING AVE.
24. PENNSYLVANIA CIR.
25. RIVER WOOD CIR.
26. NATCHEZ PL.
27. LYNN CT.
28. MARYLAND CT.
29. THORN HILL LN.
30. N. RIVER RUN CT.
31. MEADOWOOD CT.
32. DUFFERIN CT.
33. RIVER OAK CT.
34. RIVER OAK PL.
35. CARRIAGE HILL ALCOVE
36. ASHCROFT ALCOVE
37. ASHCROFT BAY
38. CARRIAGE HILL DRAW
39. SOUTH PARK DR.
40. LOCKSIE WAY
41. LOCKSIE TR.
42. SHORESIDE CT.
43. WEST RD.
44. WEST DR.
45. EAST DR.
46. NORTH RD.
47. PINGS EDGE PATH
48. CRISSON LN.
49. LAKEVIEW TER.

To request information from this document in an alternative format, call 651-366-4716 or 1-800-657-3774 (Greater Minnesota); 711 or 1-800-627-3529 (Minnesota Relay). You may also send an e-mail to: ADRequest.d@state.mn.us. (Please request at least one week in advance).