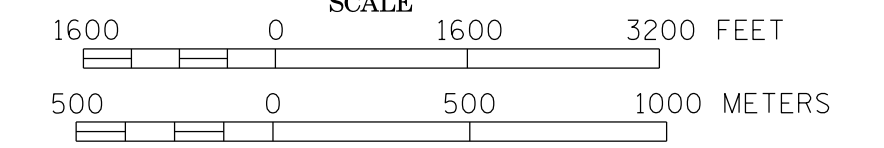


# MUNICIPAL STATE AID STREET SYSTEM

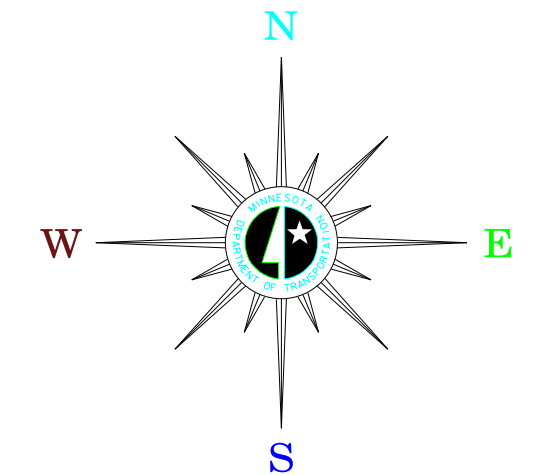
# MUNICIPALITY OF OTSEGO

PREPARED BY THE  
 MINNESOTA DEPARTMENT OF TRANSPORTATION  
 OFFICE OF TRANSPORTATION SYSTEM MANAGEMENT  
 IN COOPERATION WITH  
 U.S. DEPARTMENT OF TRANSPORTATION  
 FEDERAL HIGHWAY ADMINISTRATION

- LEGEND**
- MUNICIPAL COUNTY STATE AID STREET.....
  - MUNICIPAL STATE AID STREET.....
  - COUNTY STATE AID HIGHWAY.....
  - COUNTY ROAD.....
  - TRUNK HIGHWAY.....

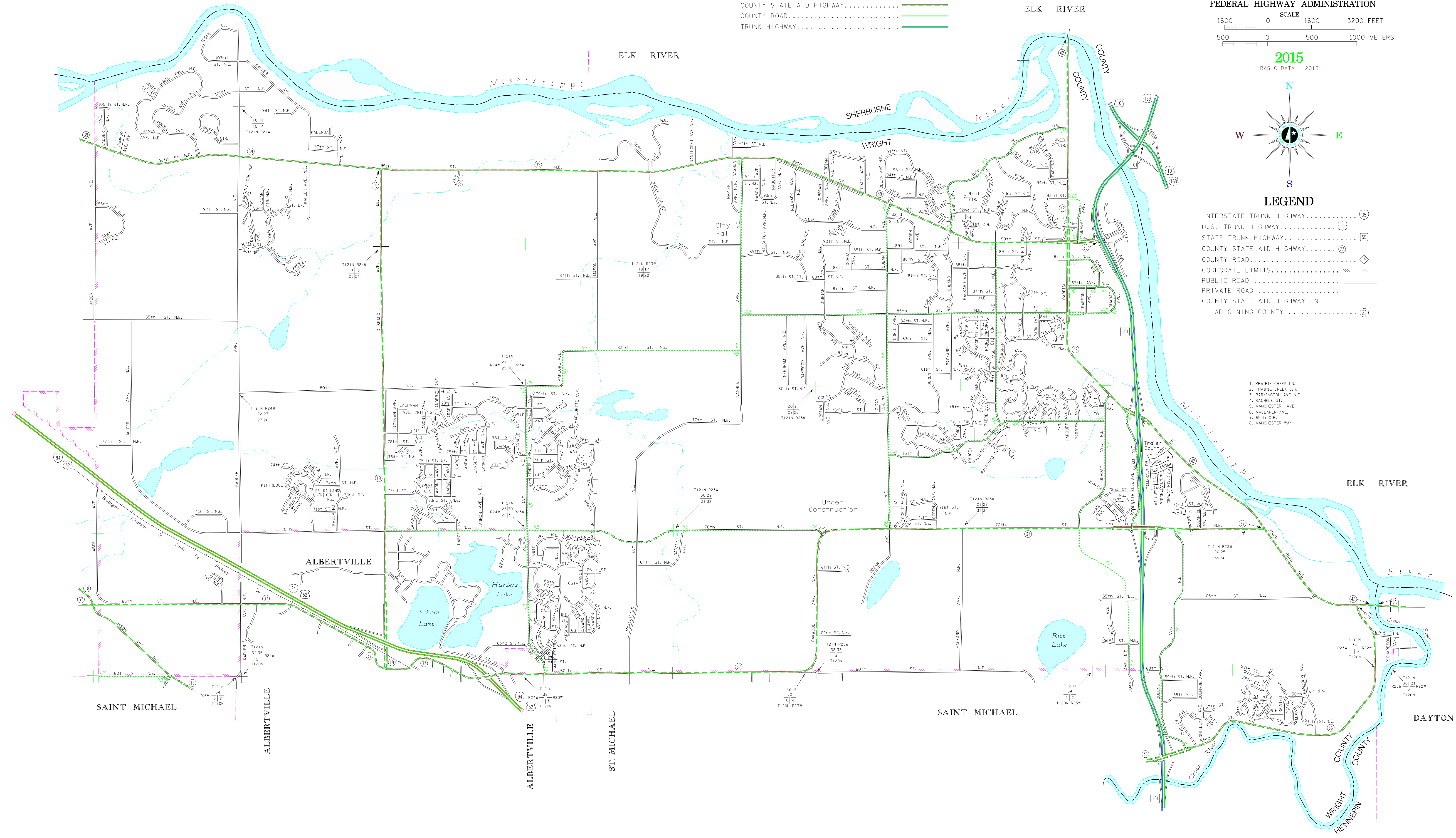


2015  
 BASIC DATA - 2013



- LEGEND**
- INTERSTATE TRUNK HIGHWAY.....
  - U.S. TRUNK HIGHWAY.....
  - STATE TRUNK HIGHWAY.....
  - COUNTY STATE AID HIGHWAY.....
  - COUNTY ROAD.....
  - CORPORATE LIMITS.....
  - PUBLIC ROAD.....
  - PRIVATE ROAD.....
  - COUNTY STATE AID HIGHWAY IN ADJOINING COUNTY.....

1. PRAIRIE CREEK LN.
2. PRAIRIE CREEK CIR.
3. PARKINGTON AVE. N.E.
4. RACHELLE ST.
5. MANCHESTER AVE.
6. MACLAREN AVE.
7. 65TH CIR.
8. MANCHESTER WAY



To request information from this document in an alternative format, call 855-368-4718 or 1-800-657-3774 (Greater Minnesota), 711 or 1-800-627-3529 (Minnesota Relay). You may also send an e-mail to [ADArequest.do@state.mn.us](mailto:ADArequest.do@state.mn.us). (Please request at least one week in advance.)

2010 U.S. CENSUS - POP. 13,571

OTSEGO (WRIGHT COUNTY)  
 OTSEGO M.S.A.S.