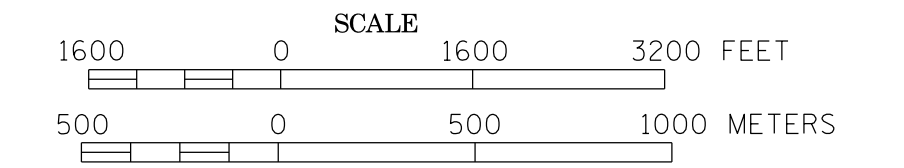
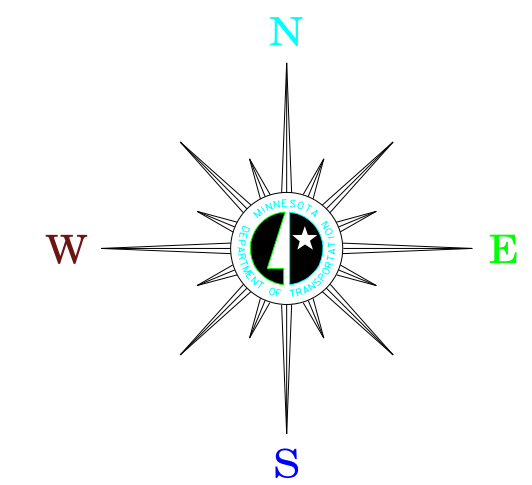


# MUNICIPALITY OF NORTHFIELD

PREPARED BY THE  
MINNESOTA DEPARTMENT OF TRANSPORTATION  
OFFICE OF TRANSPORTATION SYSTEM MANAGEMENT  
IN COOPERATION WITH  
U.S. DEPARTMENT OF TRANSPORTATION  
FEDERAL HIGHWAY ADMINISTRATION



BASIC DATA - 2013



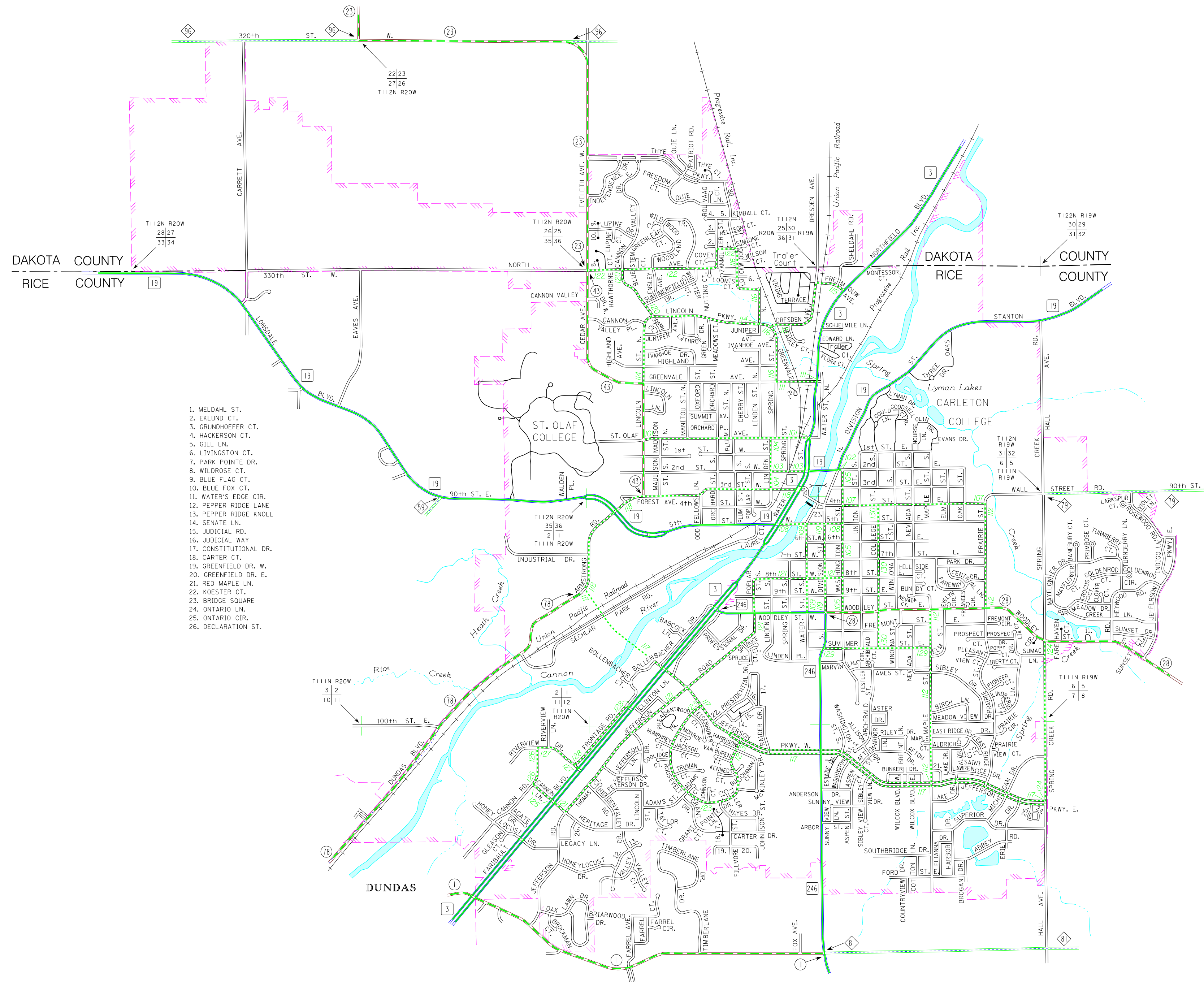
## LEGEND

- INTERSTATE TRUNK HIGHWAY..... (35)
- U.S. TRUNK HIGHWAY..... (10)
- STATE TRUNK HIGHWAY..... (55)
- COUNTY STATE AID HIGHWAY..... (23)
- COUNTY ROAD..... (5)
- CORPORATE LIMITS.....
- PUBLIC ROAD.....
- PRIVATE ROAD.....

## MUNICIPAL STATE AID STREET SYSTEM

### LEGEND

- MUNICIPAL COUNTY STATE AID STREET.....
- MUNICIPAL STATE AID STREET.....
- COUNTY STATE AID HIGHWAY.....
- COUNTY ROAD.....
- TRUNK HIGHWAY.....



1. MELDAR ST.
2. ESKIND CT.
3. GRUNDHEFER CT.
4. HACKERSON CT.
5. GILL LN.
6. LIVINGSTON CT.
7. PARK POINTE DR.
8. WILDROSE CT.
9. BLUE FLAG CT.
10. BLUE FOX CT.
11. WATER'S EDGE CIR.
12. PEPPER RIDGE LANE
13. PEPPER RIDGE KNOLL
14. SENKIE LN.
15. JUDICIAL RD.
16. JUDICIAL WAY
17. CONSTITUTIONAL DR.
18. CARTER CT.
19. GREENFIELD DR. W.
20. GREENFIELD DR. E.
21. RED MAPLE LN.
22. KOESTER CT.
23. BRIDGE SQUARE
24. ONTARIO LN.
25. ONTARIO CIR.
26. DECLARATION ST.

To request information from this document in an alternative format, call 651-366-4718 or 1-800-457-3774 (Greater Minnesota), 711 or 1-800-627-3529 (Minnesota Relay). You may also send an e-mail to ADArequest.dot@state.mn.us. (Please request at least one week in advance).