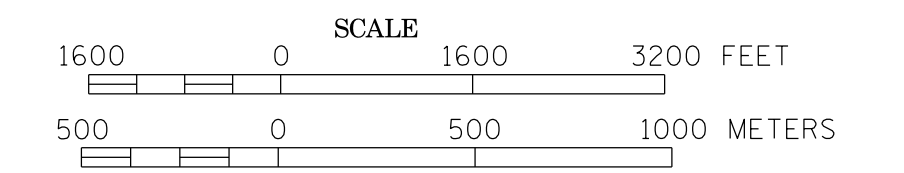
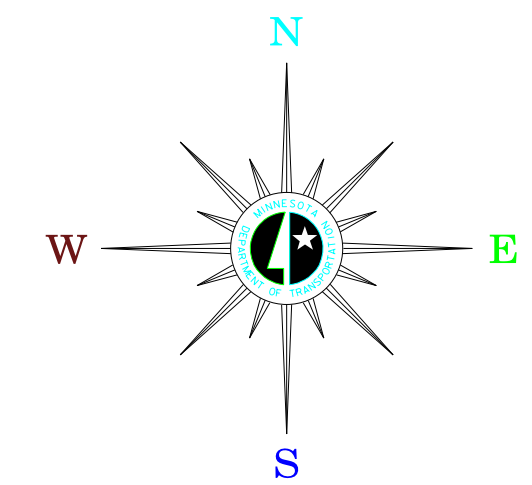


MUNICIPALITY OF MONTICELLO

PREPARED BY THE
MINNESOTA DEPARTMENT OF TRANSPORTATION
OFFICE OF TRANSPORTATION SYSTEM MANAGEMENT
IN COOPERATION WITH
U.S. DEPARTMENT OF TRANSPORTATION
FEDERAL HIGHWAY ADMINISTRATION



2015
BASIC DATA - 2013



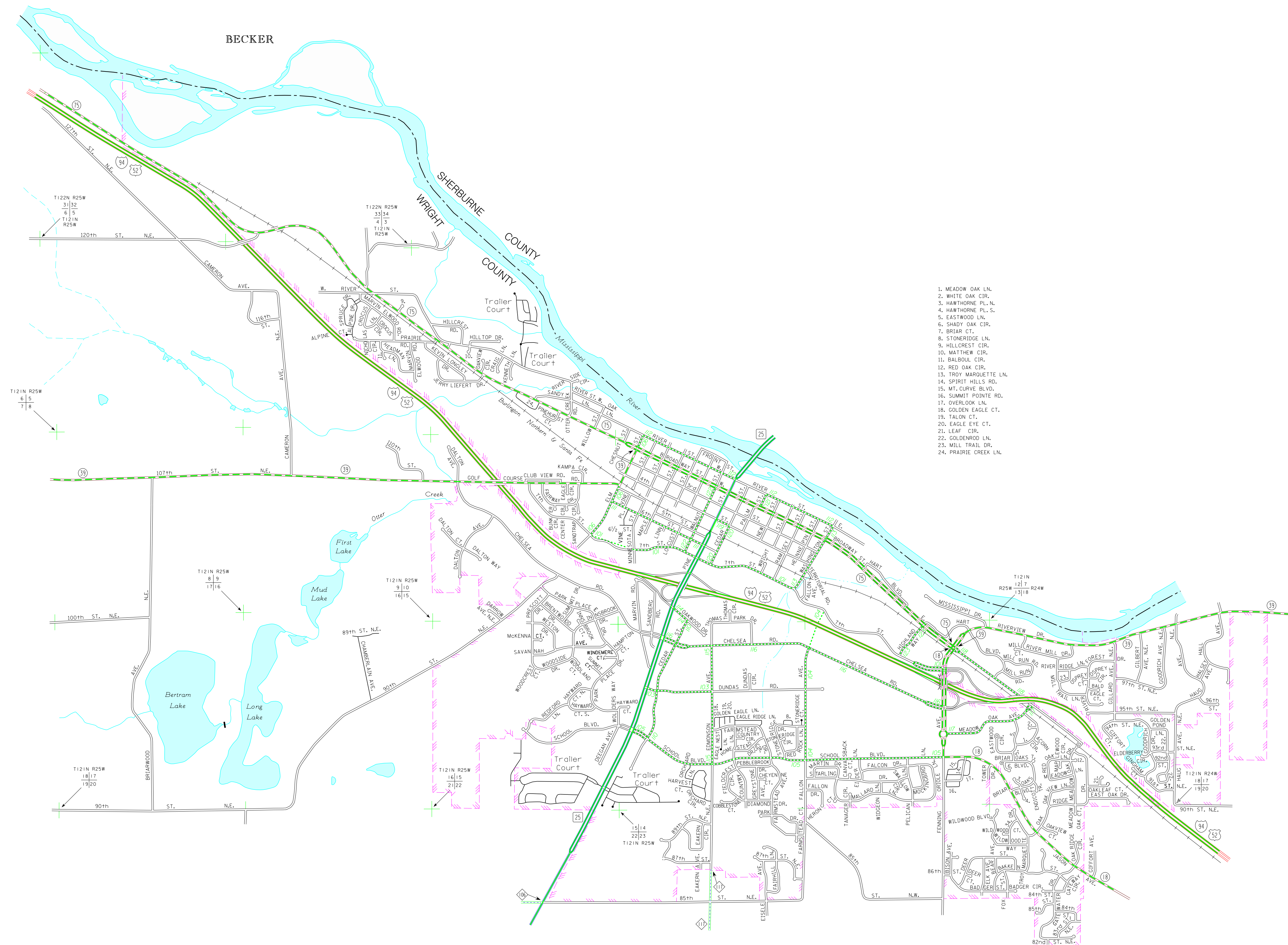
LEGEND

- INTERSTATE TRUNK HIGHWAY..... (35)
- U.S. TRUNK HIGHWAY..... (10)
- STATE TRUNK HIGHWAY..... (55)
- COUNTY STATE AID HIGHWAY..... (23)
- COUNTY ROAD..... (5)
- CORPORATE LIMITS.....
- PUBLIC ROAD.....
- PRIVATE ROAD.....

MUNICIPAL STATE AID STREET SYSTEM

LEGEND

- MUNICIPAL COUNTY STATE AID STREET.....
- MUNICIPAL STATE AID STREET.....
- COUNTY STATE AID HIGHWAY.....
- COUNTY ROAD.....
- TRUNK HIGHWAY.....



1. MEADOW OAK LN.
2. WHITE OAK CIR.
3. HAWTHORNE PL. N.
4. HAWTHORNE PL. S.
5. EASTWOOD LN.
6. SHADY OAK CIR.
7. BRIAR CT.
8. STONERIDGE LN.
9. HILLCREST CIR.
10. MATHER CIR.
11. BALBOA CIR.
12. RED OAK CIR.
13. TROY MARQUETTE LN.
14. SPIRIT HILLS RD.
15. MT. CURVE BLVD.
16. SUMMIT POINTE RD.
17. OVERLOOK LN.
18. GOLDEN EAGLE CT.
19. TALON CT.
20. EAGLE EYE CT.
21. LEAF CIR.
22. GOLDENROD LN.
23. MILL TRAIL DR.
24. PRAIRIE CREEK LN.