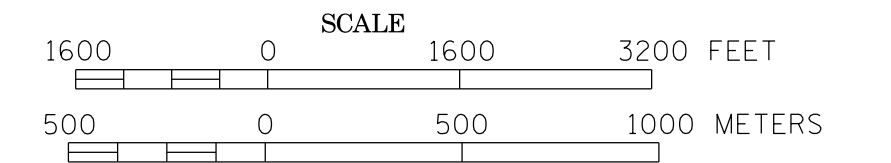
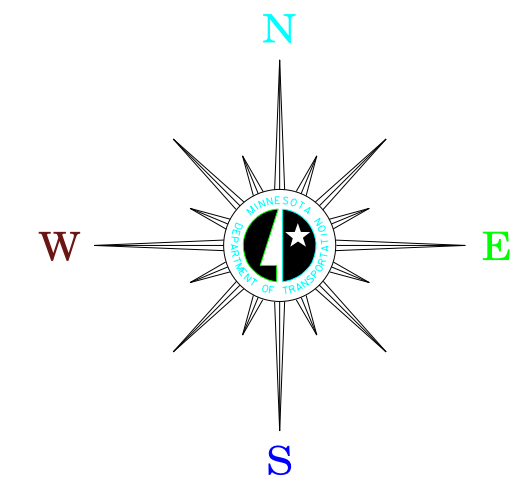


MUNICIPALITY OF BUFFALO

PREPARED BY THE
MINNESOTA DEPARTMENT OF TRANSPORTATION
OFFICE OF TRANSPORTATION SYSTEM MANAGEMENT
IN COOPERATION WITH
U.S. DEPARTMENT OF TRANSPORTATION
FEDERAL HIGHWAY ADMINISTRATION



2015
BASIC DATA - 2013



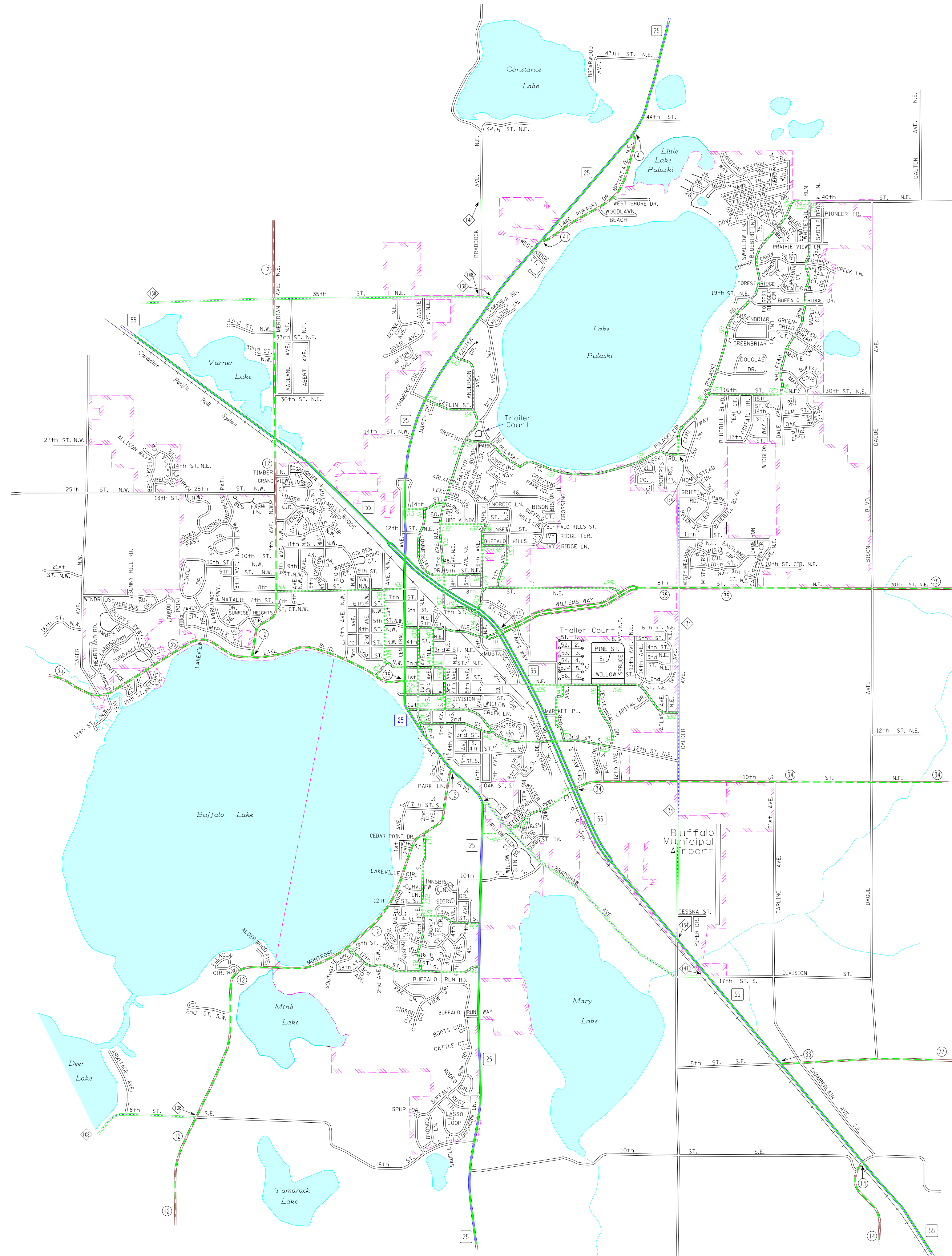
LEGEND

- INTERSTATE TRUNK HIGHWAY..... (15)
- U.S. TRUNK HIGHWAY..... (10)
- STATE TRUNK HIGHWAY..... (55)
- COUNTY STATE AID HIGHWAY..... (25)
- COUNTY ROAD..... (15)
- CORPORATE LIMITS.....
- PUBLIC ROAD.....
- PRIVATE ROAD.....

MUNICIPAL STATE AID STREET SYSTEM

LEGEND

- MUNICIPAL COUNTY STATE AID STREET.....
- MUNICIPAL STATE AID STREET.....
- COUNTY STATE AID HIGHWAY.....
- COUNTY ROAD.....
- TRUNK HIGHWAY.....



1. E. FIR ST.
2. E. ELM ST.
3. E. DOUGLAS ST.
4. E. CEDAR ST.
5. E. BIRCH ST.
6. E. ASH ST.
7. MANOR AVE.
8. WALNUT ST.
9. POPLAR ST.
10. ASPEN AVE.
11. SUD LN.
12. HIGHLAND LN.
13. KAREN CIR.
14. KRISTEN CIR.
15. ANNE CIR.
16. WILLOW CREEK CT.
17. GRANDVIEW AVE. N.W.
18. WILLOW CIR.
19. 7TH AVE. N.E.
20. LAKEVIEW PRNT.
21. LAKESIDE CIR.
22. HAWTHORN AVE.
23. JUNIPER LN.
24. SUMMIT DR.
25. KESTREL CT.
26. KESTREL CIR.
27. IBES WAY
28. GOLDFINCH LN.
29. GOLDFINCH PL.
30. EAGLE PL.
31. FALCON LN.
32. CEDAR CREST LN.
33. EAGLE CT.
34. KINGFISHER LN.
35. ROBIN LN.
36. HONEY SUCKLE LN.
37. SERENITY CIR.
38. CEDAR PL.
39. PLUM TREE CIR.
40. MAPLE CIR.
41. HEMLOCK CIR.
42. LILAC CIR.
43. HAZELWOOD CT.
44. HAZELWOOD CIR.
45. WAGON WHEEL CIR.
46. VENDELL ST.
47. ROBERT'S CT.
48. ARCADIAN PL.
49. RASPBERRY CT.
50. RIDGE STONE PL.
51. W. FIR ST.
52. W. ELM ST.
53. W. DOUGLAS ST.
54. W. CEDAR ST.
55. W. BIRCH ST.
56. W. ASH ST.
57. CAMERON CIR.