
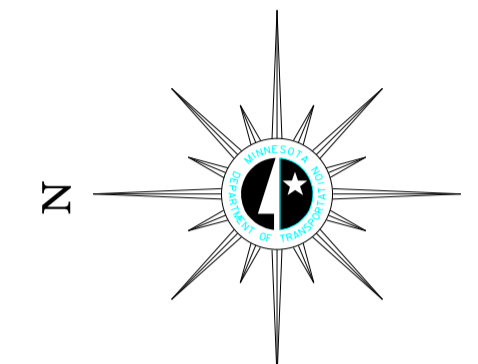


# MUNICIPALITY OF WHITE BEAR LAKE

PREPARED BY THE  
MINNESOTA DEPARTMENT OF TRANSPORTATION  
OFFICE OF TRANSPORTATION SYSTEM MANAGEMENT  
IN COOPERATION WITH  
U.S. DEPARTMENT OF TRANSPORTATION  
FEDERAL HIGHWAY ADMINISTRATION



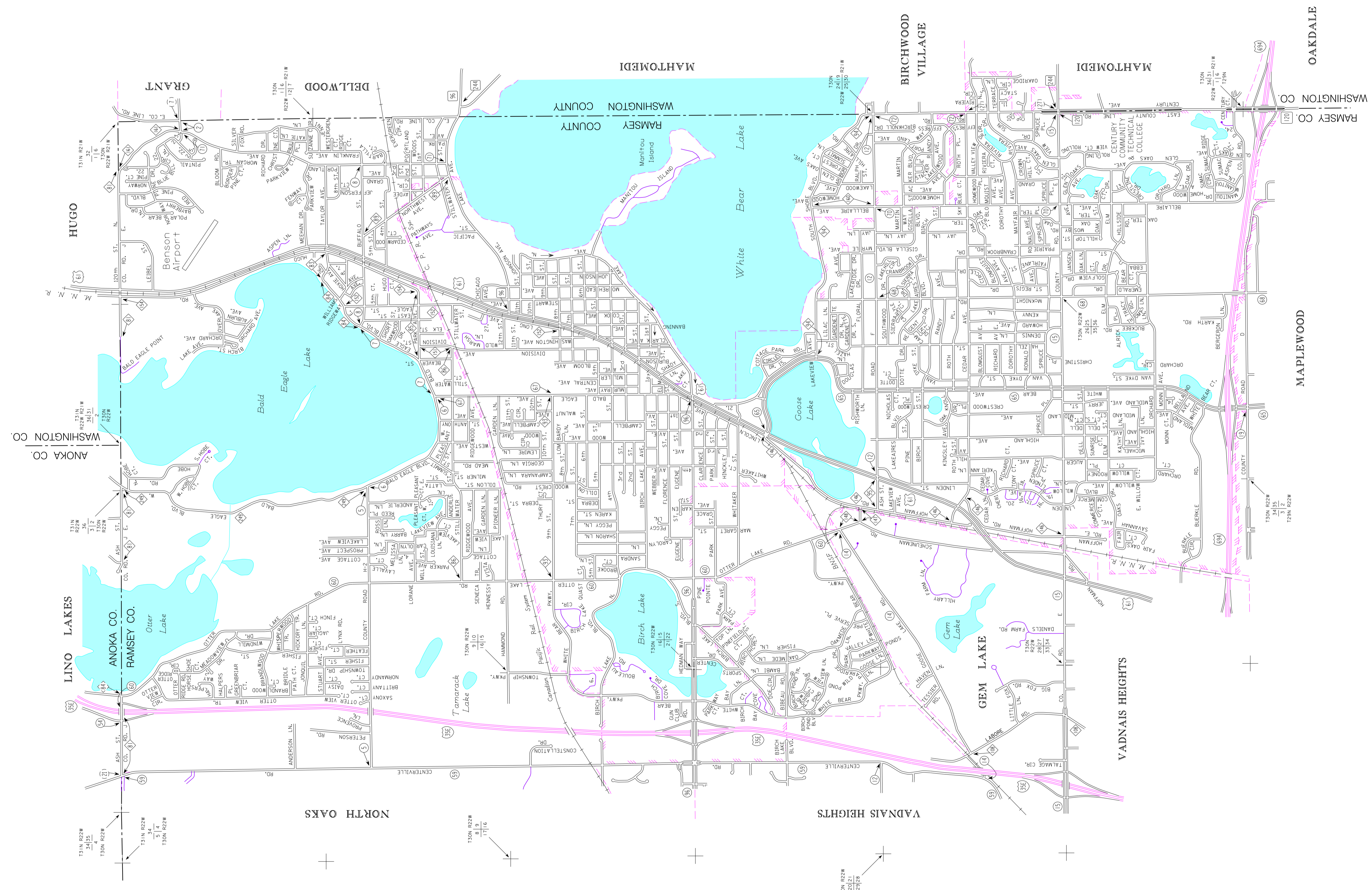
2014  
BASIC DATA - 2013



## LEGEND

- INTERSTATE TRUNK HIGHWAY..... (35)
- U.S. TRUNK HIGHWAY..... (10)
- STATE TRUNK HIGHWAY..... (55)
- COUNTY STATE AID HIGHWAY..... (23)
- COUNTY ROAD..... (15)
- CORPORATE LIMITS.....
- PUBLIC ROAD.....
- PRIVATE ROAD.....

1. OAK RIDGE CT.
2. MAGONNELL CT.
3. COTTAGE AVE.
4. COTTAGE CT.
5. COTTAGE LN.
6. COONERS WALK LN.
7. COONERS WALK LN.
8. GASTON AVE.
9. WATSON CT.
10. WATSON CT.
11. SUN TERRACE CIR.
12. SUN TERRACE CIR.
13. SUN TERRACE CIR.
14. JERRY CT.
15. JERRY CT.
16. JERRY CT.
17. LITTLE LINNEN Ck.
18. LITTLE LINNEN Ck.
19. LITTLE LINNEN Ck.
20. LINDEN COVE
21. LAKE AVE. DR.
22. LAKE AVE. DR.
23. MALLARD PONDS BLDG.
24. HIDDEN LAKE POINTE
25. HIDDEN LAKE POINTE
26. SHADYDE LN.
27. KELLY CT.



To request information from this document in an alternative format, call 651-366-4718 or 1-800-657-3774 (Greater Minnesota); 711 or 1-800-627-3529 (Minnesota Relay). You may also send an e-mail to [ADArequest.dot@state.mn.us](mailto:ADArequest.dot@state.mn.us). (Please request at least one week in advance).