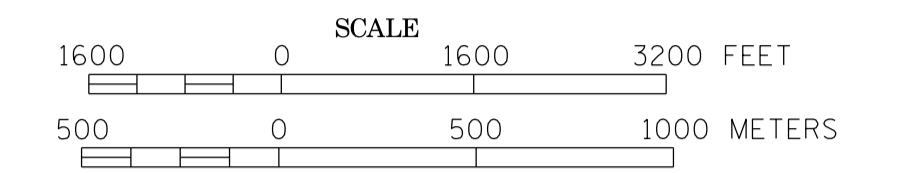
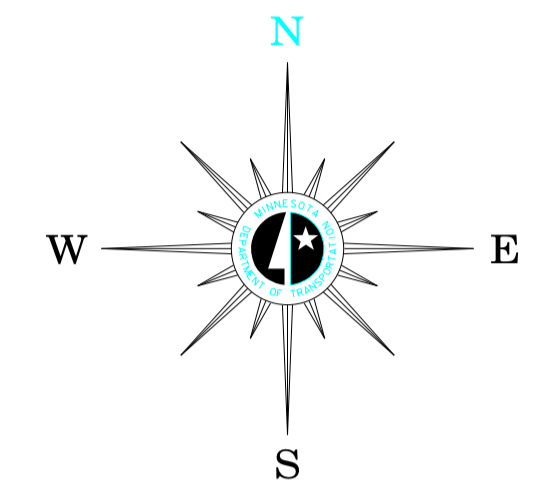


MUNICIPALITY OF SOUTH SAINT PAUL

PREPARED BY THE
MINNESOTA DEPARTMENT OF TRANSPORTATION
OFFICE OF TRANSPORTATION SYSTEM MANAGEMENT
IN COOPERATION WITH
U.S. DEPARTMENT OF TRANSPORTATION
FEDERAL HIGHWAY ADMINISTRATION

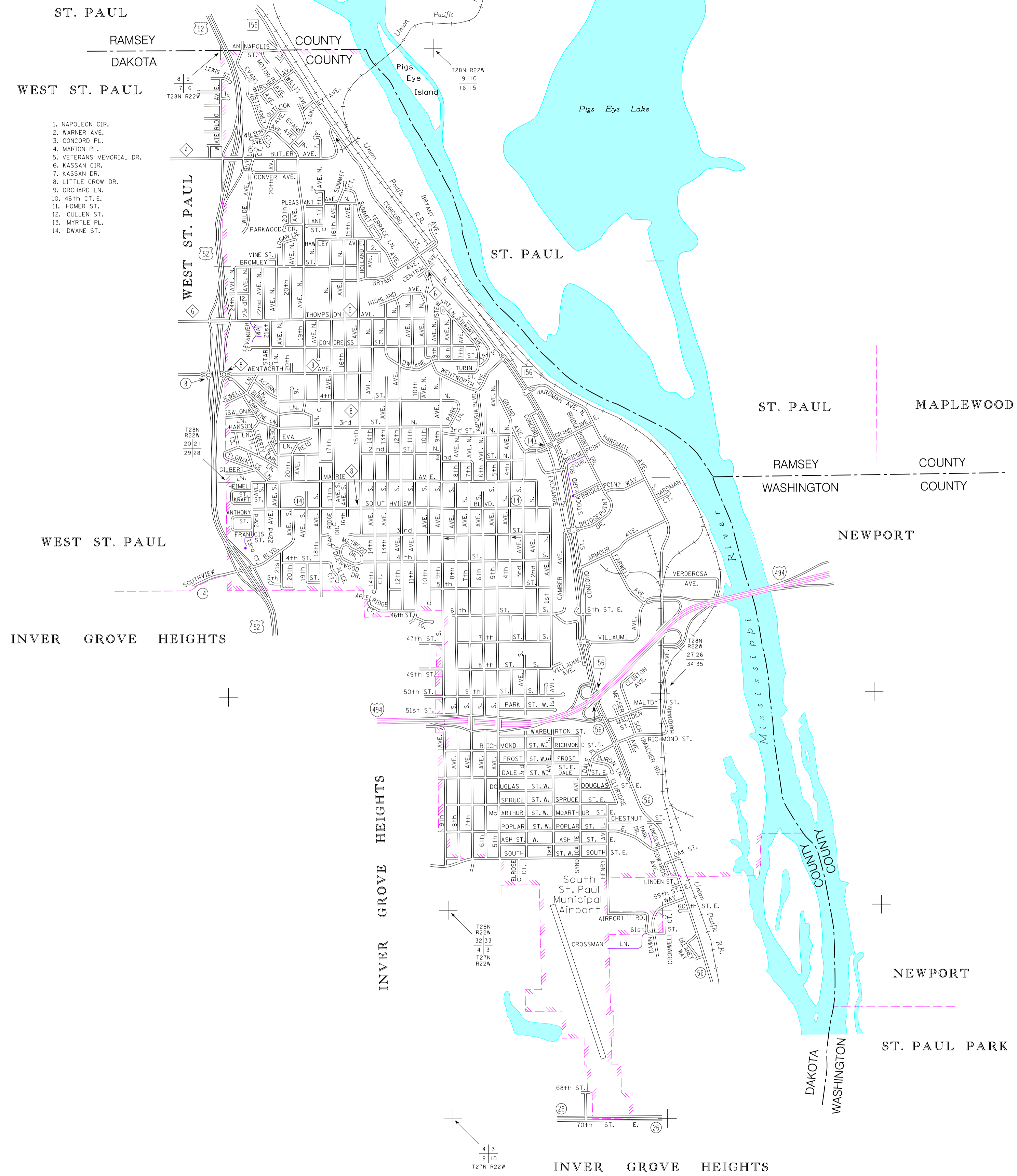


2014
BASIC DATA - 2013



LEGEND

- INTERSTATE TRUNK HIGHWAY..... (35)
- U.S. TRUNK HIGHWAY..... (10)
- STATE TRUNK HIGHWAY..... (55)
- COUNTY STATE AID HIGHWAY..... (23)
- COUNTY ROAD..... (15)
- CORPORATE LIMITS.....
- PUBLIC ROAD.....
- PRIVATE ROAD.....



1. NAPOLEON CIR.
2. WARNER AVE.
3. CONCORD PL.
4. MARION PL.
5. VETERANS MEMORIAL DR.
6. KASSAN CIR.
7. KASSAN DR.
8. LITTLE CROW DR.
9. ORCHARD LN.
10. 46TH CT. E.
11. HOMER ST.
12. CULLEN ST.
13. MYRTLE PL.
14. DWANE ST.