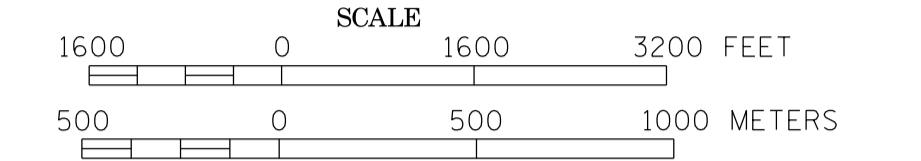
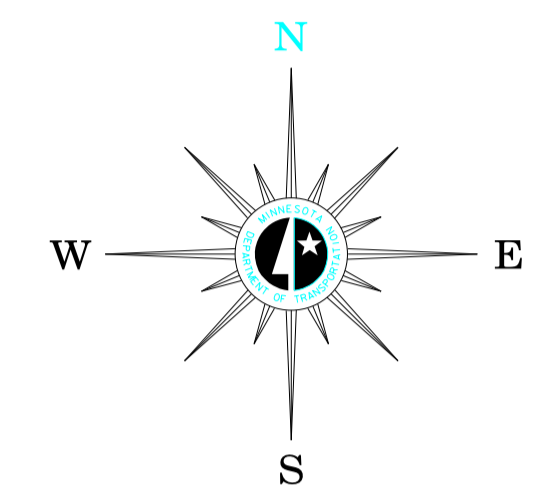


MUNICIPALITY OF SHAKOPEE

PREPARED BY THE
MINNESOTA DEPARTMENT OF TRANSPORTATION
 OFFICE OF TRANSPORTATION SYSTEM MANAGEMENT
 IN COOPERATION WITH
U.S. DEPARTMENT OF TRANSPORTATION
 FEDERAL HIGHWAY ADMINISTRATION

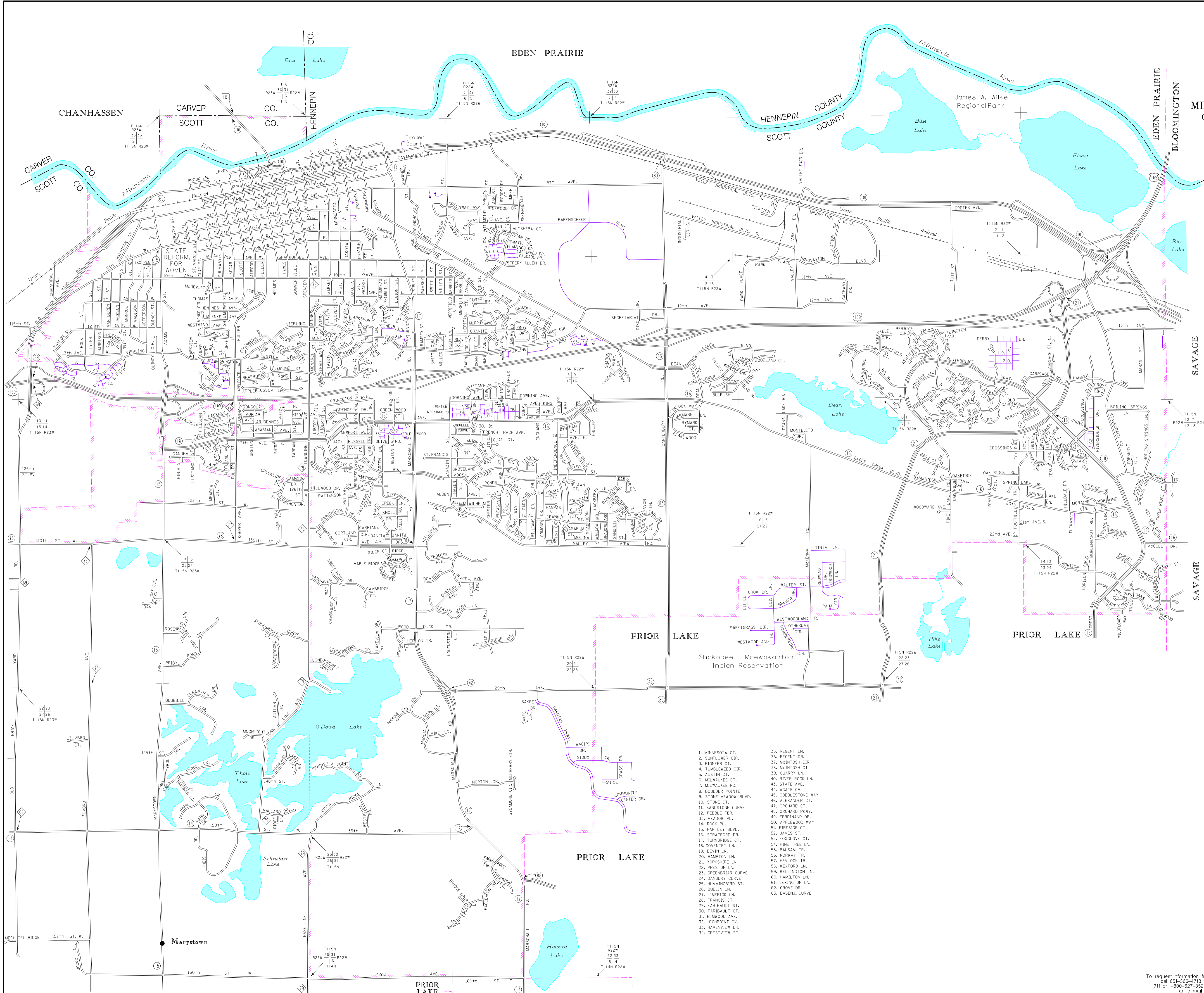


2014
 BASIC DATA - 2013



LEGEND

- INTERSTATE TRUNK HIGHWAY..... 35
- U.S. TRUNK HIGHWAY..... 165
- STATE TRUNK HIGHWAY..... 55
- COUNTY STATE AID HIGHWAY..... 23
- COUNTY ROAD..... 15
- CORPORATE LIMITS.....
- PUBLIC ROAD.....
- PRIVATE ROAD.....



1. MINNESOTA CT.
2. SUNFLOWER CIR.
3. PIONEER CT.
4. TUMBLEWEED CIR.
5. AUSTIN CT.
6. MILWAUKEE CT.
7. MILWAUKEE RD.
8. BOULDER POINTE
9. STONE MEADOW BLVD.
10. STONE CT.
11. SANDSTONE CURVE
12. PEBBLE TRN.
13. MEADOW PL.
14. ROCK PL.
15. HARTLEY BLVD.
16. STRATFORD DR.
17. TURNBRIDGE CT.
18. COVENTRY LN.
19. DEVIN LN.
20. HAMPTON LN.
21. YORKSHIRE LN.
22. PRESTON LN.
23. GREENBRIAR CURVE
24. DANBURY CURVE
25. HUMMINGBIRD ST.
26. DUBLIN LN.
27. LIMERICK LN.
28. FRANCIS CT.
29. FARBAULT ST.
30. FARBAULT CT.
31. ELMWOOD AVE.
32. HIGHPOINT CV.
33. HAVENVIEW DR.
34. CRESTVIEW ST.
35. REGENT LN.
36. REGENT DR.
37. MCINTOSH CIR.
38. MCINTOSH CT.
39. QUARRY LN.
40. RIVER ROCK LN.
41. STATE AVE.
42. AGATE CV.
43. COBBLESTONE WAY
44. ALEXANDER CT.
45. ORCHARD CT.
46. ORCHARD PKWY.
47. FERDINAND DR.
48. APPLEWOOD WAY
49. FRESIDIE CT.
50. JAMES ST.
51. FOXGLOVE CT.
52. PINE TREE LN.
53. BALSAM TR.
54. NORWAY TR.
55. HEALD CT.
56. WEXFORD LN.
57. WELLINGTON LN.
58. HAMILTON LN.
59. LEXINGTON LN.
60. GROVE DR.
61. BASELINE CURVE

To request information from this document in an alternative format, call 651-366-4718 or 1-800-657-3774 (Greater Minnesota); 711 or 1-800-627-3529 (Minnesota Relay). You may also send an e-mail to ADArequest-dot@state.mn.us. (Please request at least one week in advance).