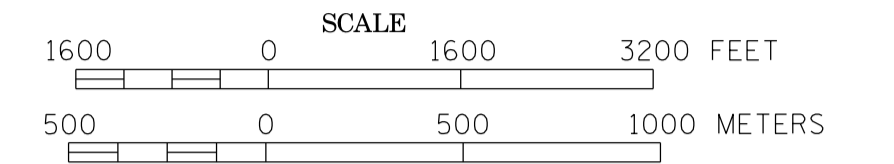
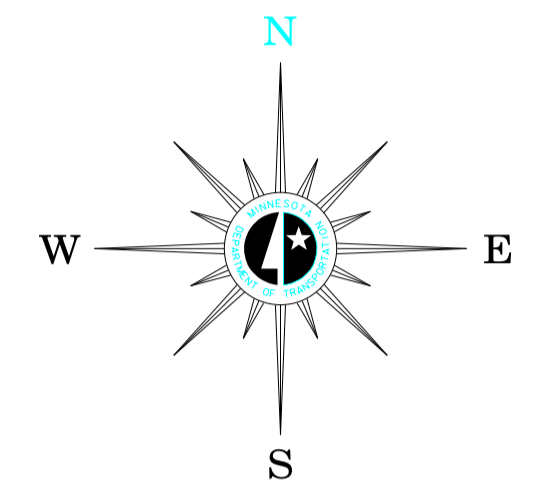


MUNICIPALITY OF RED WING

PREPARED BY THE
MINNESOTA DEPARTMENT OF TRANSPORTATION
OFFICE OF TRANSPORTATION SYSTEM MANAGEMENT
IN COOPERATION WITH
U.S. DEPARTMENT OF TRANSPORTATION
FEDERAL HIGHWAY ADMINISTRATION

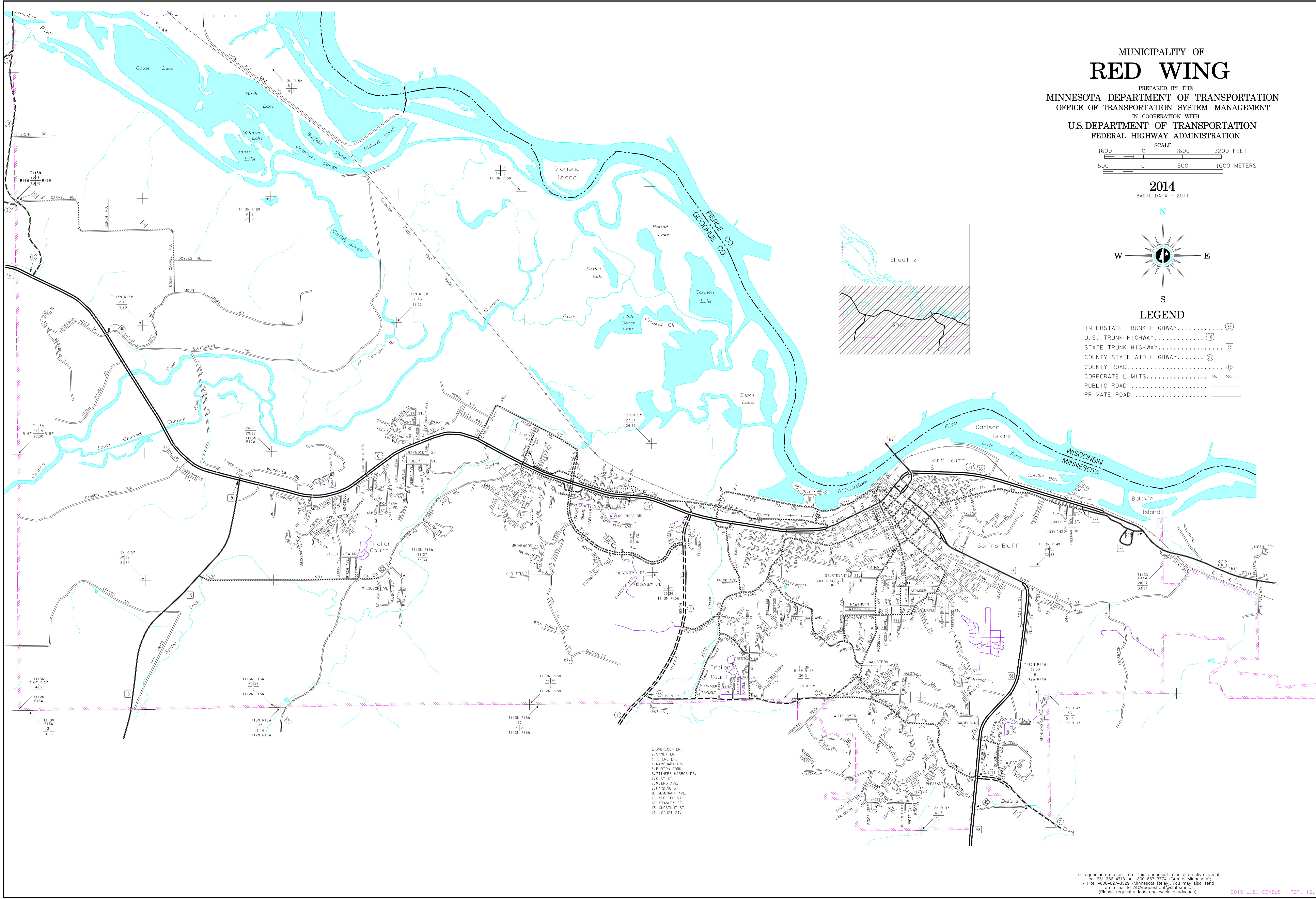
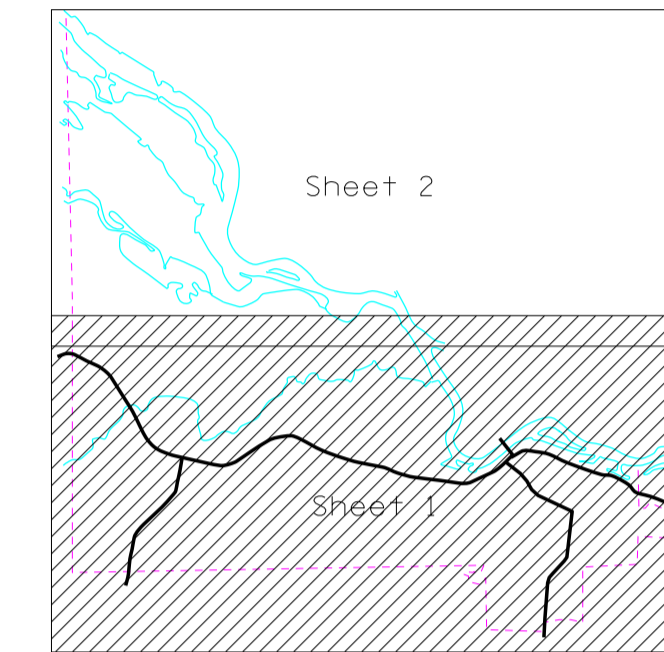


2014
BASIC DATA - 2011



LEGEND

- INTERSTATE TRUNK HIGHWAY..... (I-95)
- U.S. TRUNK HIGHWAY..... (10)
- STATE TRUNK HIGHWAY..... (55)
- COUNTY STATE AID HIGHWAY..... (23)
- COUNTY ROAD..... (15)
- CORPORATE LIMITS.....
- PUBLIC ROAD.....
- PRIVATE ROAD.....



1. OVERLOOK LN.
2. SANDY LN.
3. STENS DR.
4. WAPARUA LN.
5. BURTON FORK
6. WITHERS HARBOR DR.
7. CLAY ST.
8. W. END AVE.
9. HARDING ST.
10. SEMINARY AVE.
11. WEBSTER ST.
12. STANLEY ST.
13. CHESTNUT ST.
14. LOCUST ST.