
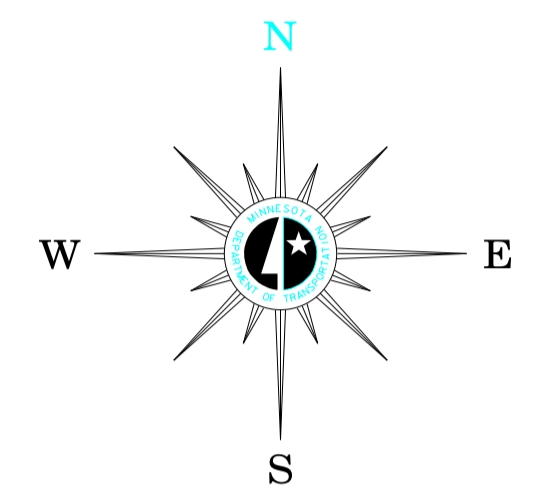


MUNICIPALITY OF
MINNEAPOLIS
 PREPARED BY THE
 MINNESOTA DEPARTMENT OF TRANSPORTATION
 OFFICE OF TRANSPORTATION SYSTEM MANAGEMENT
 IN COOPERATION WITH
 U.S. DEPARTMENT OF TRANSPORTATION
 FEDERAL HIGHWAY ADMINISTRATION



2014
 BASIC DATA - 2013



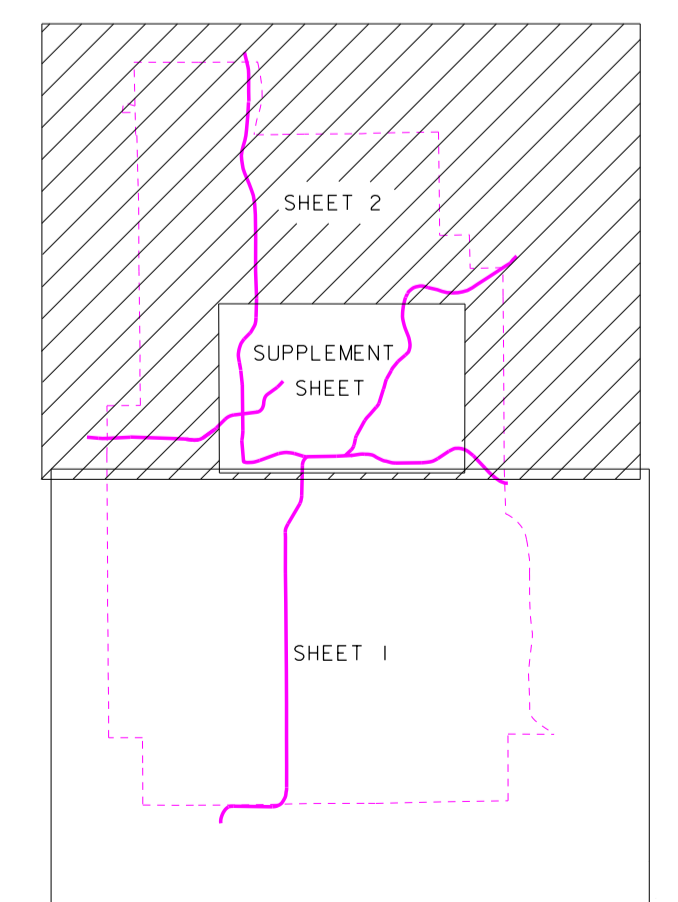
LEGEND

- INTERSTATE TRUNK HIGHWAY..... (I-35)
- U.S. TRUNK HIGHWAY..... (I-94)
- STATE TRUNK HIGHWAY..... (MN-55)
- COUNTY STATE AID HIGHWAY..... (MN-28)
- COUNTY ROAD..... (MN-15)
- CORPORATE LIMITS.....
- PUBLIC ROAD.....
- PRIVATE ROAD.....

MUNICIPAL STATE AID STREET SYSTEM

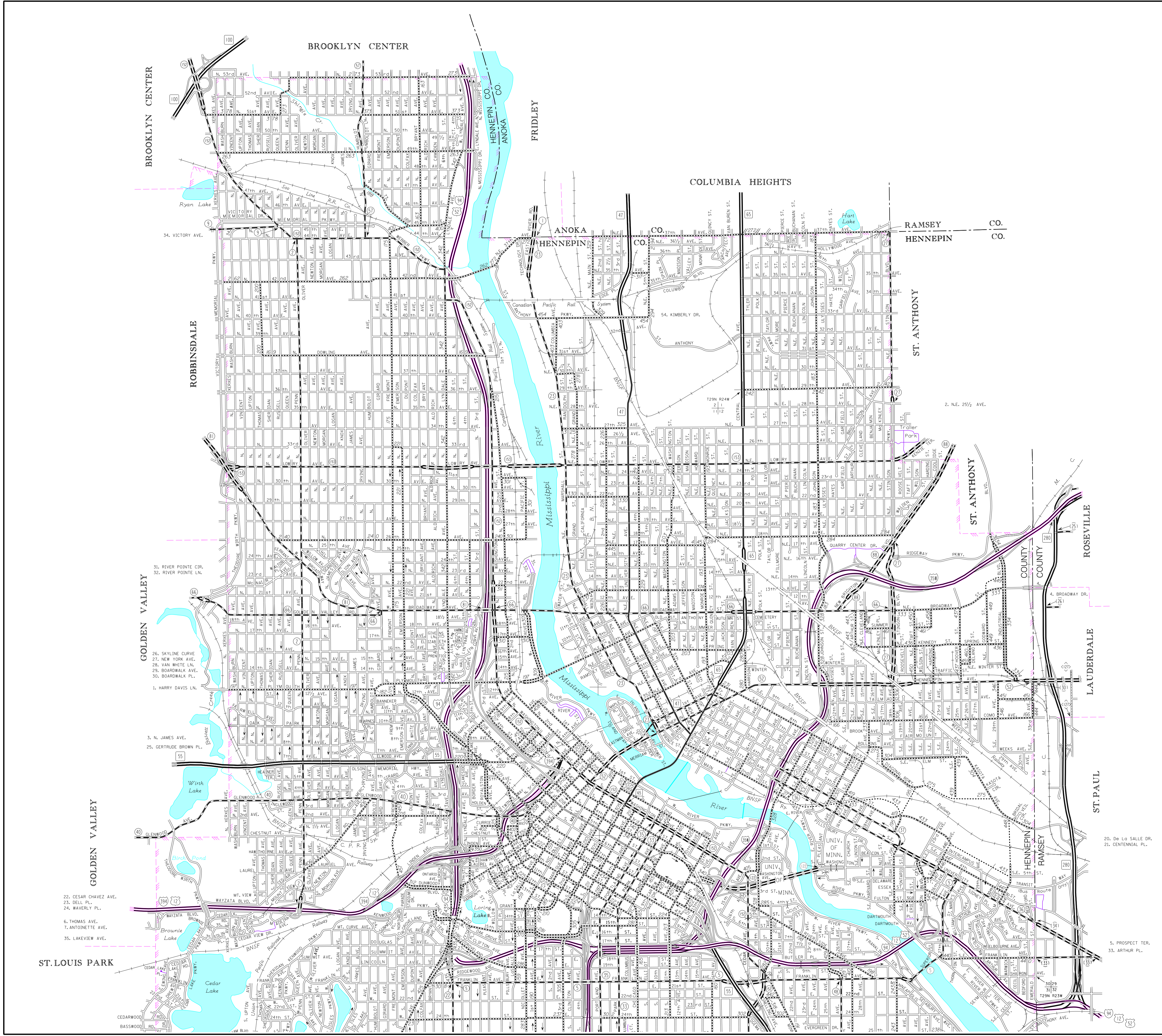
LEGEND

- MUNICIPAL COUNTY STATE AID STREET.....
- MUNICIPAL STATE AID STREET.....
- COUNTY STATE AID HIGHWAY.....
- COUNTY ROAD.....
- TRUNK HIGHWAY.....



To request information from this document in an alternative format, call 651-396-4718 or 1-800-657-3774 (Greater Minnesota); 711 or 1-800-627-3529 (Minnesota Relay). You may also send an e-mail to ADRequest.stor@state.mn.us. (Please request at least one week in advance).

2010 U.S. CENSUS - POP. 382,578



ST. LOUIS PARK

- 22. CESAR CHAVEZ AVE.
- 23. DELL PL.
- 24. WAVERLY PL.
- 6. THOMAS AVE.
- 7. ANTOINETTE AVE.
- 55. LAKEVIEW AVE.

GOLDEN VALLEY

- 31. RIVER POINTE CIR.
- 32. RIVER POINTE LN.
- 26. SKYLINE CURVE
- 27. NEW YORK AVE.
- 28. VAN WHITE LN.
- 29. BOARDWALK AVE.
- 30. BOARDWALK PL.
- 1. HARRY DAVIS LN.
- 3. N. JAMES AVE.
- 25. GERTRUDE BROWN PL.

ROBBINSDALE

34. VICTORY AVE.

BROOKLYN CENTER

BROOKLYN CENTER

FRIDLEY

COLUMBIA HEIGHTS

ANOKA

HENNEPIN CO.

HENNEPIN CO.

RAMSEY

HENNEPIN CO.

ST. ANTHONY

ST. ANTHONY

ROSEVILLE

LAUDERDALE

ST. PAUL

- 20. DR. LO SALLE DR.
- 21. CENTENNIAL PL.
- 5. PROSPECT TER.
- 33. ARTHUR PL.