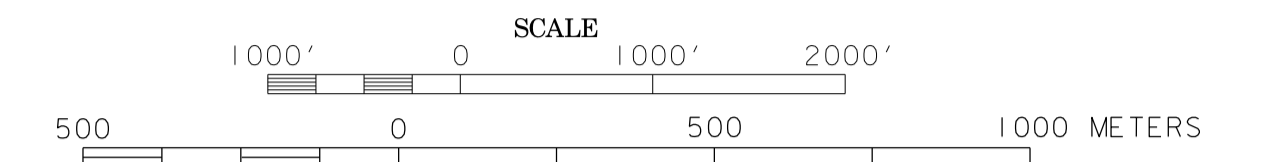


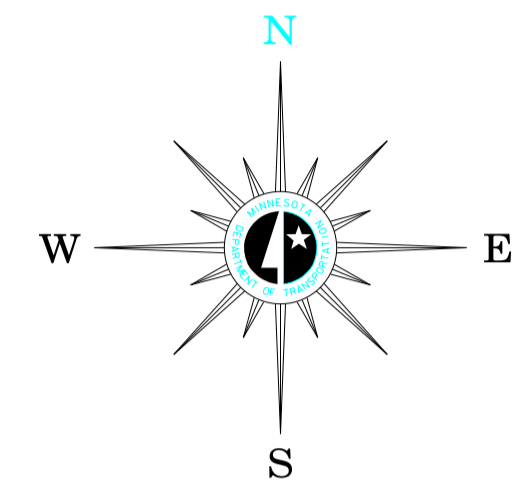
MUNICIPALITY OF GOLDEN VALLEY

PREPARED BY THE
 MINNESOTA DEPARTMENT OF TRANSPORTATION
 OFFICE OF TRANSPORTATION SYSTEM MANAGEMENT
 IN COOPERATION WITH
 U.S. DEPARTMENT OF TRANSPORTATION
 FEDERAL HIGHWAY ADMINISTRATION



2014

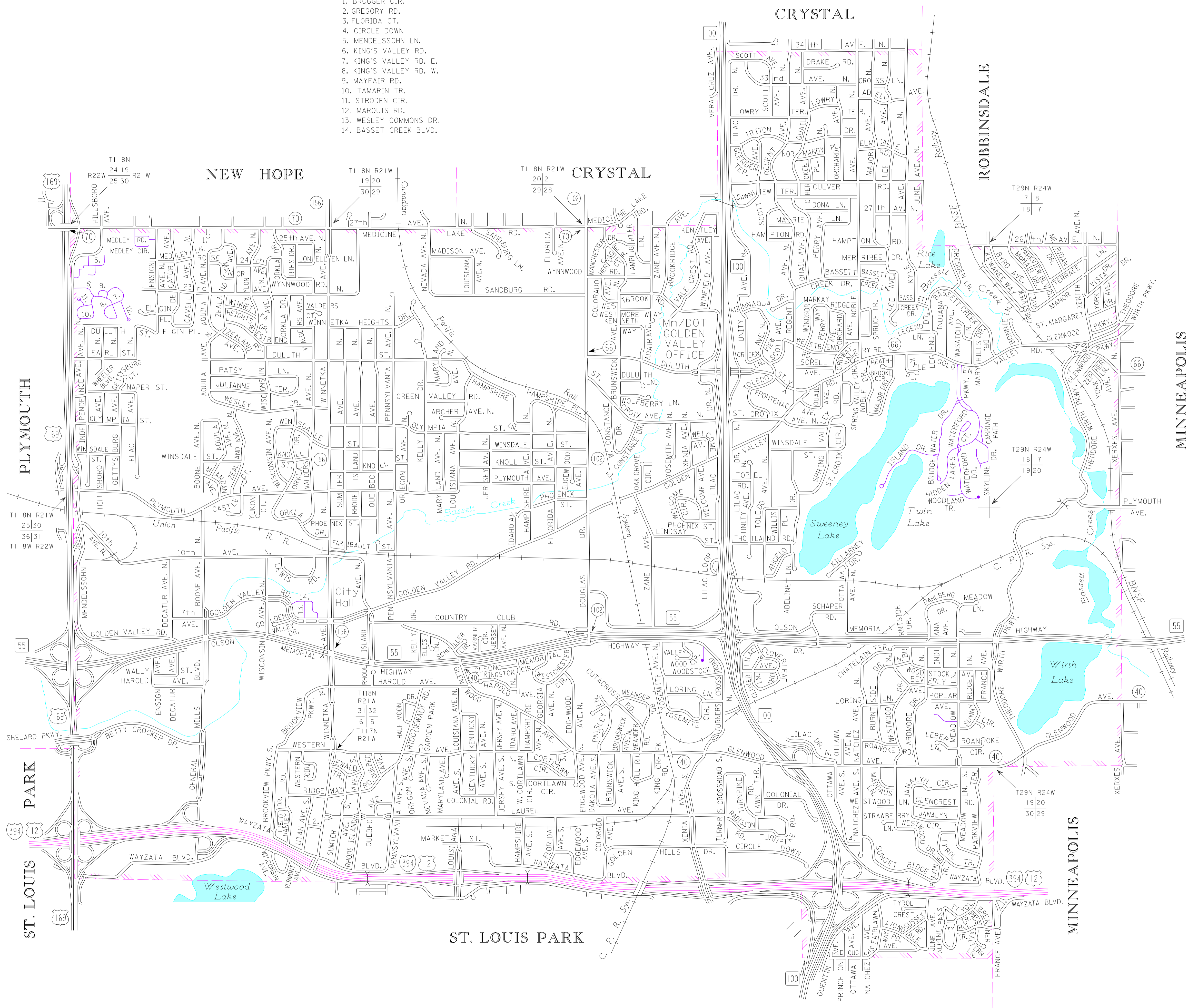
BASIC DATA - 2013



LEGEND

- INTERSTATE TRUNK HIGHWAY..... (35)
- U.S. TRUNK HIGHWAY..... (16)
- STATE TRUNK HIGHWAY..... (55)
- COUNTY STATE AID HIGHWAY..... (23)
- COUNTY ROAD..... (65)
- CORPORATE LIMITS.....
- PUBLIC ROAD.....
- PRIVATE ROAD.....

1. BROGGER CIR.
2. GREGORY RD.
3. FLORIDA CT.
4. CIRCLE DOWN
5. MENDELSSOHN LN.
6. KING'S VALLEY RD.
7. KING'S VALLEY RD. E.
8. KING'S VALLEY RD. W.
9. MAYFAIR RD.
10. TAMARIN TR.
11. STRODEN CIR.
12. MARQUIS RD.
13. WESLEY COMMONS DR.
14. BASSET CREEK BLVD.



MINNEAPOLIS

MINNEAPOLIS

To request information from this document in an alternative format, call 651-366-4718 or 1-800-657-3774 (Greater Minnesota); 711 or 1-800-627-3529 (Minnesota Relay). You may also send an e-mail to ADRequest.dot@state.mn.us. (Please request at least one week in advance).