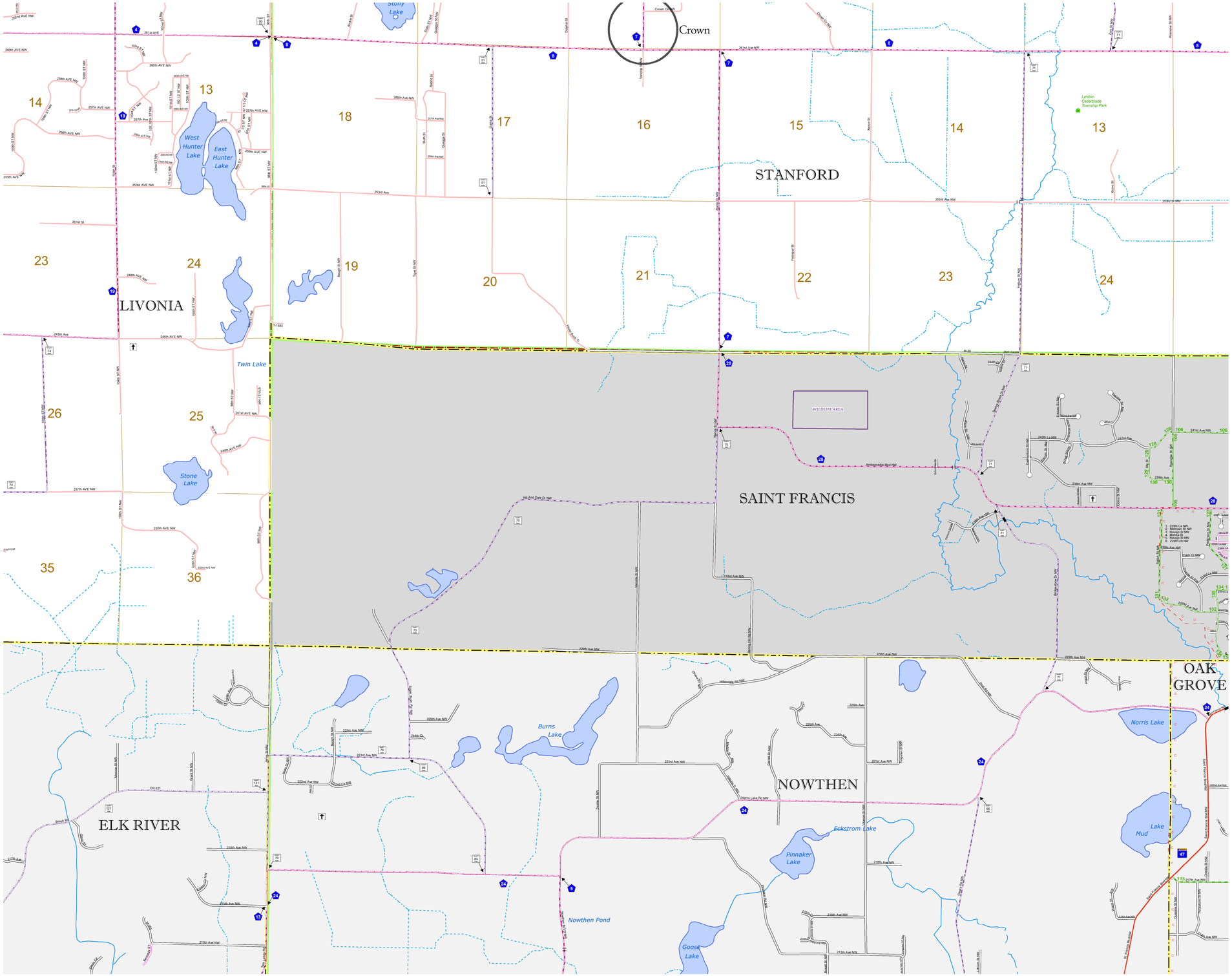

MUNICIPALITY OF
SAINT FRANCIS

PREPARED BY THE
MINNESOTA DEPARTMENT OF TRANSPORTATION
OFFICE OF TRANSPORTATION SYSTEM MANAGEMENT

IN COOPERATION WITH
U.S. DEPARTMENT OF TRANSPORTATION
FEDERAL HIGHWAY ADMINISTRATION

SCALE

0 0.125 0.25 0.5 0.75 1 Miles

0 0.2 0.4 0.8 1.2 1.6 Kilometers

1 in = 1,600 ft

2019

Projection:
Transverse Mercator
NAD 1986
UTM Zone 15

N W E S

North American Datum
of 1986

ROAD AND ROADWAY FEATURES

- INTERSTATE
- US HIGHWAY
- MN HIGHWAY
- COUNTY STATE AID HIGHWAY
- COUNTY ROAD
- MUNICIPAL STATE AID STREET
- MUNICIPAL STREET
- PRIVATE STREET/ROAD
- TOWNSHIP ROAD
- UNORGANIZED TERRITORY ROAD
- RAMP OR CONNECTOR
- INTERSTATE EXIT
- GREAT RIVER ROAD
- OTHER ROADS

FRONTAGE / INDIAN SERVICE / MILITARY — STATE PARK / NATIONAL PARK / NATIONAL FOREST — NATIONAL MONUMENT / NATIONAL WILDLIFE — STATE FOREST / STATE GAME

AVIATION FEATURES

- COMMERCIAL AIRPORT
- GENERAL AIRPORT
- AIRSTRIP
- SEAPLANE
- AIRPORT RUNWAY

RAILROAD AND RAILWAY FEATURES

- RAILWAY
- EMPIRE BUILDER STATION (AMTRAK)
- NORTHSTAR STATION (COMMUTER)
- LIGHT RAIL
- BLUE LINE
- GREEN LINE

INFRASTRUCTURE FEATURES

- LONG BRIDGE (100' OR GREATER SPAN)
- MAJOR BRIDGE (20' TO 100' SPAN)
- MINOR BRIDGE (5' TO 20' SPAN)
- DAM
- LOCK AND DAM

PUBLIC FACILITIES

- STATE CAPITOL
- FEDERAL COURTHOUSE
- COUNTY COURTHOUSE
- ARMORY

CITY CENTERS

- TRIBAL GOVERNMENT CENTER
- CITY CENTER
- LOCALLY KNOWN PLACE
- UNINCORPORATED COMMUNITY

PUBLIC SERVICE FEATURES

- MNDOT OFFICE
- MNDOT TRUCK STATION
- HIGHWAY PATROL DISTRICT OFFICE
- STATE TRAVEL INFORMATION CENTER (TIC)
- REST AREA (FULL SERVICE) (RA)
- REST AREA (VAULT TOILET) (FR)
- WAYSIDE (VAULT OR PIT TOILET) (WP)
- LOCAL PARK
- PUBLIC ACCESS POINT
- FAIRGROUNDS
- PORT OF ENTRY
- PARK AND RIDE LOT
- PUBLIC UNIVERSITY/COLLEGE
- PRIVATE UNIVERSITY/COLLEGE

CULTURAL FEATURES

- STATE HISTORICAL MARKER
- HISTORIC DISTRICT
- HISTORIC SITE
- MONUMENT

BOUNDARY FEATURES

- TRIBAL LAND
- COUNTY
- MUNICIPALITY
- ADJACENT MUNICIPALITY
- FEDERAL ADJUSTED URBAN AREA (2014)
- MILITARY
- VOYAGEURS NATIONAL PARK
- BOUNDARY WATERS CANOE AREA WILDERNESS
- STATE PARK
- REGIONAL PARK
- NATIONAL FOREST
- NATIONAL AND STATE FOREST
- STATE FOREST
- NATIONAL TRAIL
- WILDLIFE REFUGE AREA
- WILDLIFE MANAGEMENT AREA

HYDROLOGIC FEATURES

- RIVER OR STREAM (PERENNIAL)
- LAKE, POND OR RESERVOIR
- STREAM (INTERMITTENT)
- DRAINAGE DITCH
- WETLAND
- ISLAND OR LAND
- REGIONAL WATERSHED

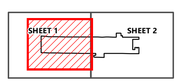

To request information from this document in an alternative format, call 651-366-4718 or 1-800-657-3774 (Greater Minnesota); 711 or 1-800-627-3529 (Minnesota Relay). You may also send an e-mail to ADArequest.dot@state.mn.us. (Please request at least one week in advance.)

Population (U.S Census 2010): 7,218

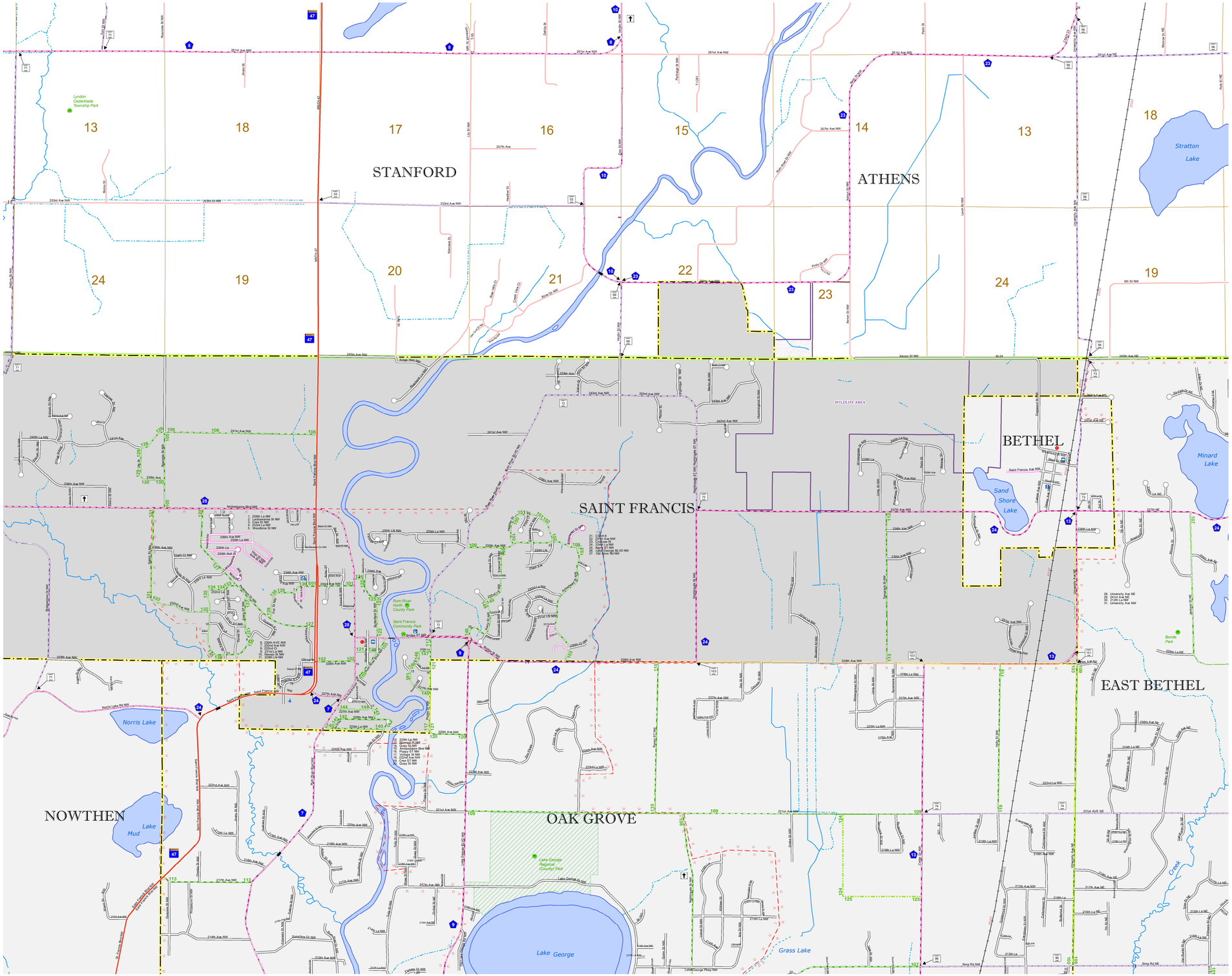

MUNICIPALITY OF
SAINT FRANCIS

PREPARED BY THE
MINNESOTA DEPARTMENT OF TRANSPORTATION
OFFICE OF TRANSPORTATION SYSTEM MANAGEMENT

IN COOPERATION WITH
U.S. DEPARTMENT OF TRANSPORTATION
FEDERAL HIGHWAY ADMINISTRATION

SCALE

0 0.125 0.25 0.5 0.75 1 Miles

0 0.2 0.4 0.8 1.2 1.6 Kilometers

1 in = 1,600 ft

2019

Projection:
Transverse Mercator
NAD 1986
UTM Zone 15

North American Datum
of 1986

ROAD AND ROADWAY FEATURES
- INTERSTATE
- US HIGHWAY
- MN HIGHWAY
- COUNTY STATE AID HIGHWAY
- COUNTY ROAD
- MUNICIPAL STATE AID STREET
- MUNICIPAL STREET
- PRIVATE STREET/ROAD
- TOWNSHIP ROAD
- UNORGANIZED TERRITORY ROAD
- RAMP OR CONNECTOR
- INTERSTATE EXIT
- GREAT RIVER ROAD
- OTHER ROADS: FRONTAGE, INDIAN SERVICE, MILITARY, STATE PARK, NATIONAL PARK, NATIONAL FOREST, NATIONAL MONUMENT, NATIONAL WILDLIFE, STATE FOREST, STATE GAME

AVIATION FEATURES
- COMMERCIAL AIRPORT
- GENERAL AIRPORT
- AIRSTRIP
- SEAPLANE
- AIRPORT RUNWAY

RAILROAD AND RAILWAY FEATURES
- RAILWAY
- EMPIRE BUILDER STATION (AMTRAK)
- NORTHSTAR STATION (COMMUTER)
- LIGHT RAIL
- BLUE LINE
- GREEN LINE

INFRASTRUCTURE FEATURES
- LONG BRIDGE (100' OR GREATER SPAN)
- MAJOR BRIDGE (20' TO 100' SPAN)
- MINOR BRIDGE (5' TO 20' SPAN)
- DAM
- LOCK AND DAM

PUBLIC FACILITIES
- STATE CAPITOL
- FEDERAL COURTHOUSE
- COUNTY COURTHOUSE
- ARMORY

CITY CENTERS
- TRIBAL GOVERNMENT CENTER
- CITY CENTER
- LOCALLY KNOWN PLACE
- UNINCORPORATED COMMUNITY

PUBLIC SERVICE FEATURES
- MNDOT OFFICE
- MNDOT TRUCK STATION
- HIGHWAY PATROL DISTRICT OFFICE
- STATE TRAVEL INFORMATION CENTER (TIC)
- REST AREA (FULL SERVICE) (RA)
- REST AREA (VAULT TOILET) (FR)
- WAYSIDE (VAULT OR PIT TOILET) (WP)
- LOCAL PARK
- PUBLIC ACCESS POINT
- FAIRGROUNDS
- PORT OF ENTRY
- PARK AND RIDE LOT
- PUBLIC UNIVERSITY/COLLEGE
- PRIVATE UNIVERSITY/COLLEGE

CULTURAL FEATURES
- STATE HISTORICAL MARKER
- HISTORIC DISTRICT
- HISTORIC SITE
- MONUMENT

BOUNDARY FEATURES
- TRIBAL LAND
- COUNTY
- MUNICIPALITY
- ADJACENT MUNICIPALITY
- FEDERAL ADJUSTED URBAN AREA (2014)
- MILITARY
- VOYAGEURS NATIONAL PARK
- BOUNDARY WATERS CANOE AREA WILDERNESS
- STATE PARK
- REGIONAL PARK
- NATIONAL FOREST
- NATIONAL AND STATE FOREST
- STATE FOREST
- NATIONAL TRAIL
- WILDLIFE REFUGE AREA
- WILDLIFE MANAGEMENT AREA

HYDROLOGIC FEATURES
- RIVER OR STREAM (PERENNIAL)
- LAKE, POND OR RESERVOIR
- STREAM (INTERMITTENT)
- DRAINAGE DITCH
- WETLAND
- ISLAND OR LAND
- REGIONAL WATERSHED

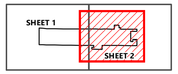

Population (U.S Census 2010): 7,218

To request information from this document in an alternative format, call 651-366-4718 or 1-800-657-3774 (Greater Minnesota); 711 or 1-800-627-3529 (Minnesota Relay). You may also send an e-mail to ADArequest.dot@state.mn.us. (Please request at least one week in advance.)