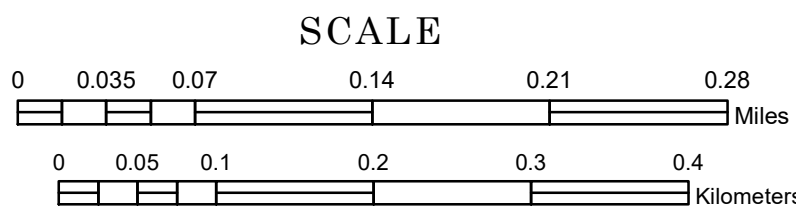


MUNICIPALITY OF SAINT CLOUD

PREPARED BY THE
MINNESOTA DEPARTMENT OF TRANSPORTATION
OFFICE OF TRANSPORTATION SYSTEM MANAGEMENT


IN COOPERATION WITH
U.S. DEPARTMENT OF TRANSPORTATION
FEDERAL HIGHWAY ADMINISTRATION



1 in = 400 ft

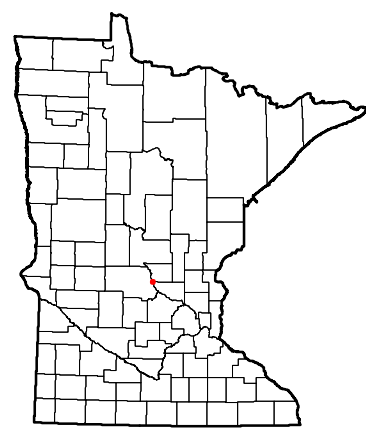
2024

Projection:
Transverse Mercator
NAD 1986
UTM Zone 15



North American Datum
of 1986

ROAD AND ROADWAY FEATURES		PUBLIC SERVICE FEATURES	
INTERSTATE		MINOT OFFICE	
US HIGHWAY		MINOT TRUCK STATION	
STATE AID AND HIGHWAY		HIGHWAY PATROL DISTRICT OFFICE	
COUNTY ROAD		STATE TRAVEL INFORMATION CENTER	
MUNICIPAL STREET		REST AREA (WALSH TOURIST)	
MUNICIPAL STATE AID STREET		WAYSIDE (WALSH OR PIT TOURIST)	
PRIVATE STREET ROAD		PUBLIC ACCESS POINT	
UNORGANIZED TERRITORY ROAD		FAIRGROUNDS	
RAMP OR CONNECTOR		PORT OF ENTRY	
GREAT RIVER ROAD		PARK AND RIDE LOT	
OTHER ROADS		PUBLIC UNIVERSITY COLLEGE	
Facilities		PRIVATE UNIVERSITY COLLEGE	
National Forest		Elementary School	
National Wildlife Refuge		Middle School	
State Game		High School	
RAILROAD AND RAILWAY FEATURES		AVIATION FEATURES	
EMPIRE BUILDER STATION (AIR TRAIL)		COMMERCIAL AIRPORT	
NORTH STAR STATION (COMMUTER)		GENERAL AIRPORT	
LIGHT RAIL		AIRSTRIP	
BLUE LINE STATION		SEAPLANE	
GREEN LINE STATION		AIRPORT RUNWAY	
INFRASTRUCTURE FEATURES		CULTURAL FEATURES	
LONGS BRIDGE (100' OR GREATER SPAN)		STATE HISTORICAL MARKER	
MAJOR BRIDGE (20' TO 100' SPAN)		HISTORIC DISTRICT	
MINOR BRIDGE (6' TO 20' SPAN)		HISTORIC SITE	
ROAD TUNNEL (100' OR GREATER SPAN)		MONUMENT	
RAILROAD BRIDGE (100' OR GREATER SPAN)		CEMETERY	
RAILROAD BRIDGE (UNDER 100' SPAN)		TRIBAL LAND	
SKYWAY		COUNTY	
PEDESTRIAN BRIDGE		MUNICIPALITY	
PEDESTRIAN TUNNEL		ADJACENT MUNICIPALITY	
DAM		FEDERAL ADJUSTED URBAN AREA (FUA)	
LOCK AND DAM		MILITARY	
PUBLIC FACILITIES		STATE CAPITAL	
STATE CAPITOL		FEDERAL COURTHOUSE	
FEDERAL COURTHOUSE		COUNTY COURTHOUSE	
CITY HALL		REGIONAL PARK	
ARENA		NATIONAL FOREST	
STADIUM		NATIONAL AND STATE FOREST	
POST OFFICE		STATE FOREST	
POLICE STATION		NATIONAL TRAIL	
FIRE STATION		WILDLIFE REFUGES AREA	
PUBLIC LIBRARY		WILDLIFE MANAGEMENT AREA	
PUBLIC MUSEUM		RIVER OR STREAM (PERMANENT)	
EVENT CENTER		LAKE, POND OR RESERVOIR	
CITY CENTERS		STREAM (INTERMITTENT)	
TRIBAL GOVERNMENT CENTER		DRAINAGE DITCH	
CITY CENTER		WETLAND	
LOCALLY KNOWN PLACE		ISLAND OR LAND	
UNINCORPORATED COMMUNITY		REGIONAL WATERSHED	



To request information from this document in an alternative format, call 651-366-4718 or 1-800-657-3774 (Greater Minnesota); 711 or 1-800-627-3529 (Minnesota Relay). You may also send an e-mail to ADArequest.dot@state.mn.us. (Please request at least one week in advance.)

LAST EDITED ON 12-24-2024

Population (U.S. Census 2020): 68,881