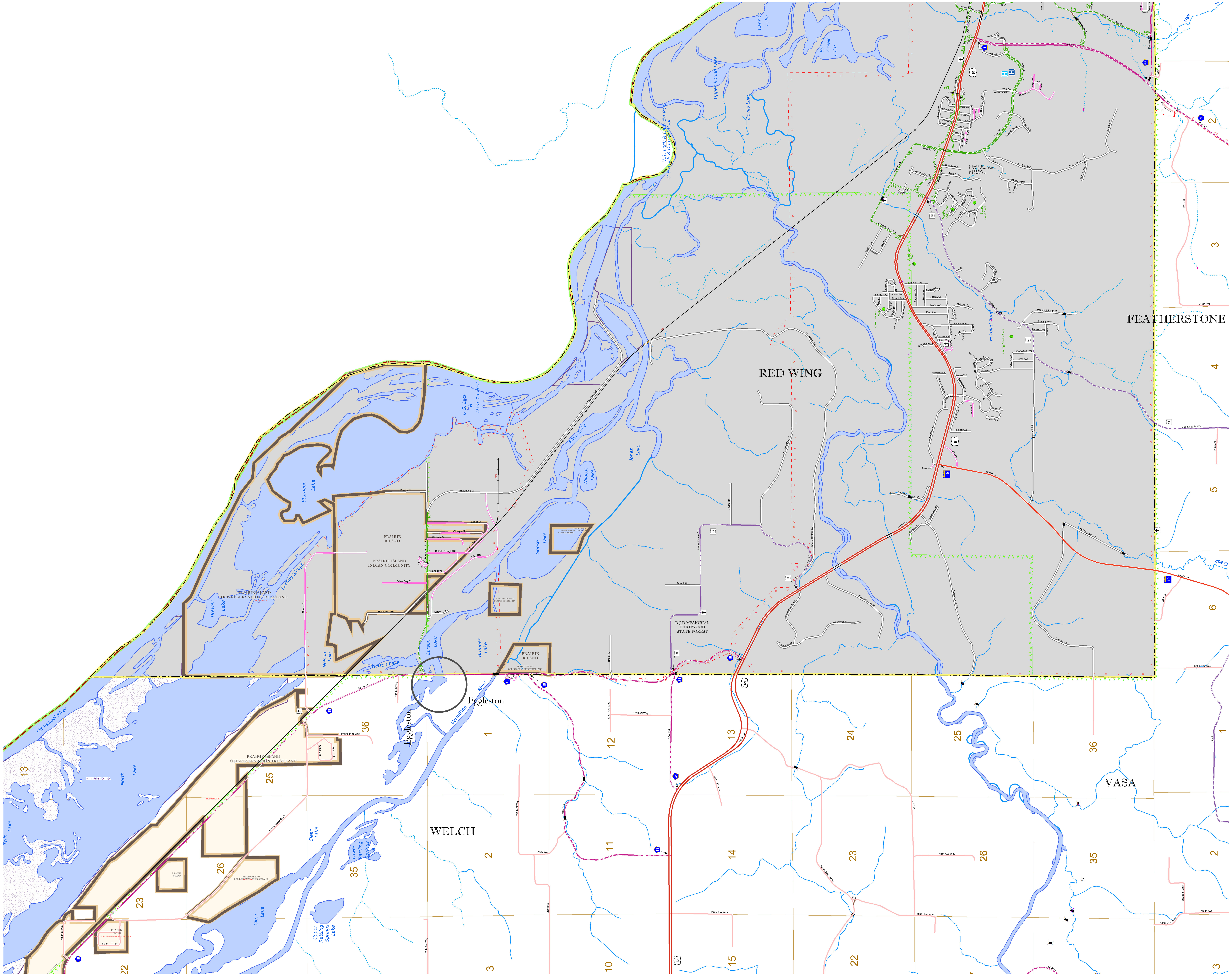

MUNICIPALITY OF
RED WING

PREPARED BY THE
MINNESOTA DEPARTMENT OF TRANSPORTATION
OFFICE OF TRANSPORTATION SYSTEM MANAGEMENT

IN COOPERATION WITH
U.S. DEPARTMENT OF TRANSPORTATION
FEDERAL HIGHWAY ADMINISTRATION

SCALE

0 0.175 0.35 0.7 1.05 1.4 Miles

0 0.25 0.5 1 1.5 2 Kilometers

1 in = 2,000 ft

2019

Projection:
Transverse Mercator
NAD 1986
UTM Zone 15

North American Datum of 1986

ROAD AND ROADWAY FEATURES
- INTERSTATE
- US HIGHWAY
- MN HIGHWAY
- COUNTY STATE AID HIGHWAY
- COUNTY ROAD
- MUNICIPAL STATE AID STREET
- MUNICIPAL STREET
- PRIVATE STREET/ROAD
- TOWNSHIP ROAD
- UNORGANIZED TERRITORY ROAD
- RAMP OR CONNECTOR
- INTERSTATE EXIT
- GREAT RIVER ROAD
- OTHER ROADS
  Frontage, State Park, National Monument, Indian Service, National Park, State Forest, Military, National Forest, National Wildlife, State Game

AVIATION FEATURES
- COMMERCIAL AIRPORT
- GENERAL AIRPORT
- AIRSTRIP
- SEAPLANE
- AIRPORT RUNWAY

RAILROAD AND RAILWAY FEATURES
- RAILWAY
- EMPIRE BUILDER STATION (AMTRAK)
- NORTHSTAR STATION (COMMUTER)
- LIGHT RAIL
- BLUE LINE
- GREEN LINE

INFRASTRUCTURE FEATURES
- LONG BRIDGE (100' OR GREATER SPAN)
- MAJOR BRIDGE (20' TO 100' SPAN)
- MINOR BRIDGE (5' TO 20' SPAN)
- DAM
- LOCK AND DAM

PUBLIC FACILITIES
- STATE CAPITOL
- FEDERAL COURTHOUSE
- COUNTY COURTHOUSE
- ARMORY

CITY CENTERS
- TRIBAL GOVERNMENT CENTER
- CITY CENTER
- LOCALLY KNOWN PLACE
- UNINCORPORATED COMMUNITY

PUBLIC SERVICE FEATURES
- MNDOT OFFICE
- MNDOT TRUCK STATION
- HIGHWAY PATROL DISTRICT OFFICE
- STATE TRAVEL INFORMATION CENTER
- REST AREA (FULL SERVICE)
- REST AREA (VAULT TOILET)
- WAYSIDE (VAULT OR PIT TOILET)
- LOCAL PARK
- PUBLIC ACCESS POINT
- FAIRGROUNDS
- PORT OF ENTRY
- PARK AND RIDE LOT
- PUBLIC UNIVERSITY/COLLEGE
- PRIVATE UNIVERSITY/COLLEGE

CULTURAL FEATURES
- STATE HISTORICAL MARKER
- HISTORIC DISTRICT
- HISTORIC SITE
- MONUMENT

BOUNDARY FEATURES
- TRIBAL LAND
- COUNTY
- MUNICIPALITY
- ADJACENT MUNICIPALITY
- FEDERAL ADJUSTED URBAN AREA (2014)
- MILITARY
- VOYAGEURS NATIONAL PARK
- BOUNDARY WATERS CANOE AREA WILDERNESS
- STATE PARK
- REGIONAL PARK
- NATIONAL FOREST
- NATIONAL AND STATE FOREST
- STATE FOREST
- NATIONAL TRAIL
- WILDLIFE REFUGE AREA
- WILDLIFE MANAGEMENT AREA

HYDROLOGIC FEATURES
- RIVER OR STREAM (PERENNIAL)
- LAKE, POND OR RESERVOIR
- STREAM (INTERMITTENT)
- DRAINAGE DITCH
- WETLAND
- ISLAND OR LAND
- REGIONAL WATERSHED

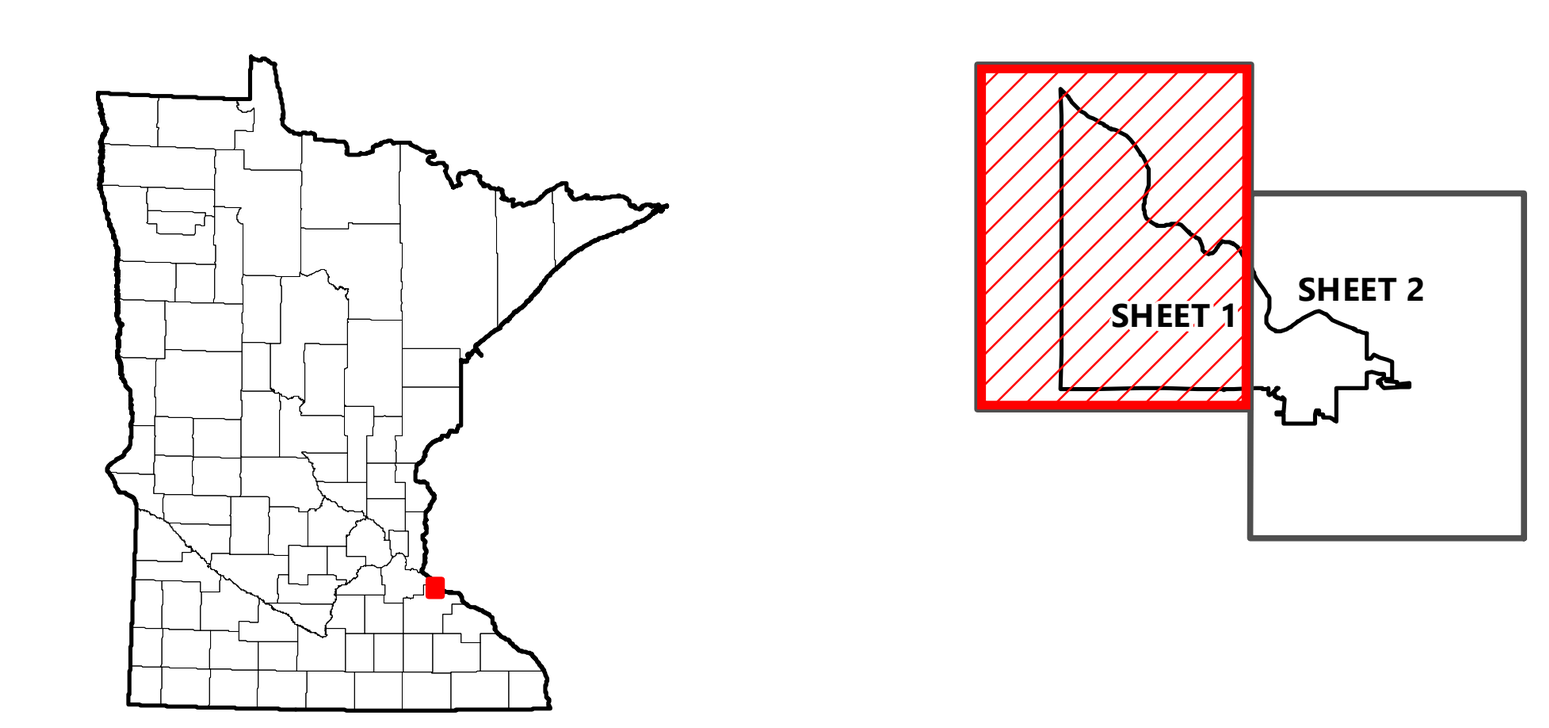

Population (U.S Census 2010): 16,459

To request information from this document in an alternative format, call 651-366-4718 or 1-800-657-3774 (Greater Minnesota); 711 or 1-800-627-3529 (Minnesota Relay). You may also send an e-mail to ADArequest.dot@state.mn.us. (Please request at least one week in advance.)

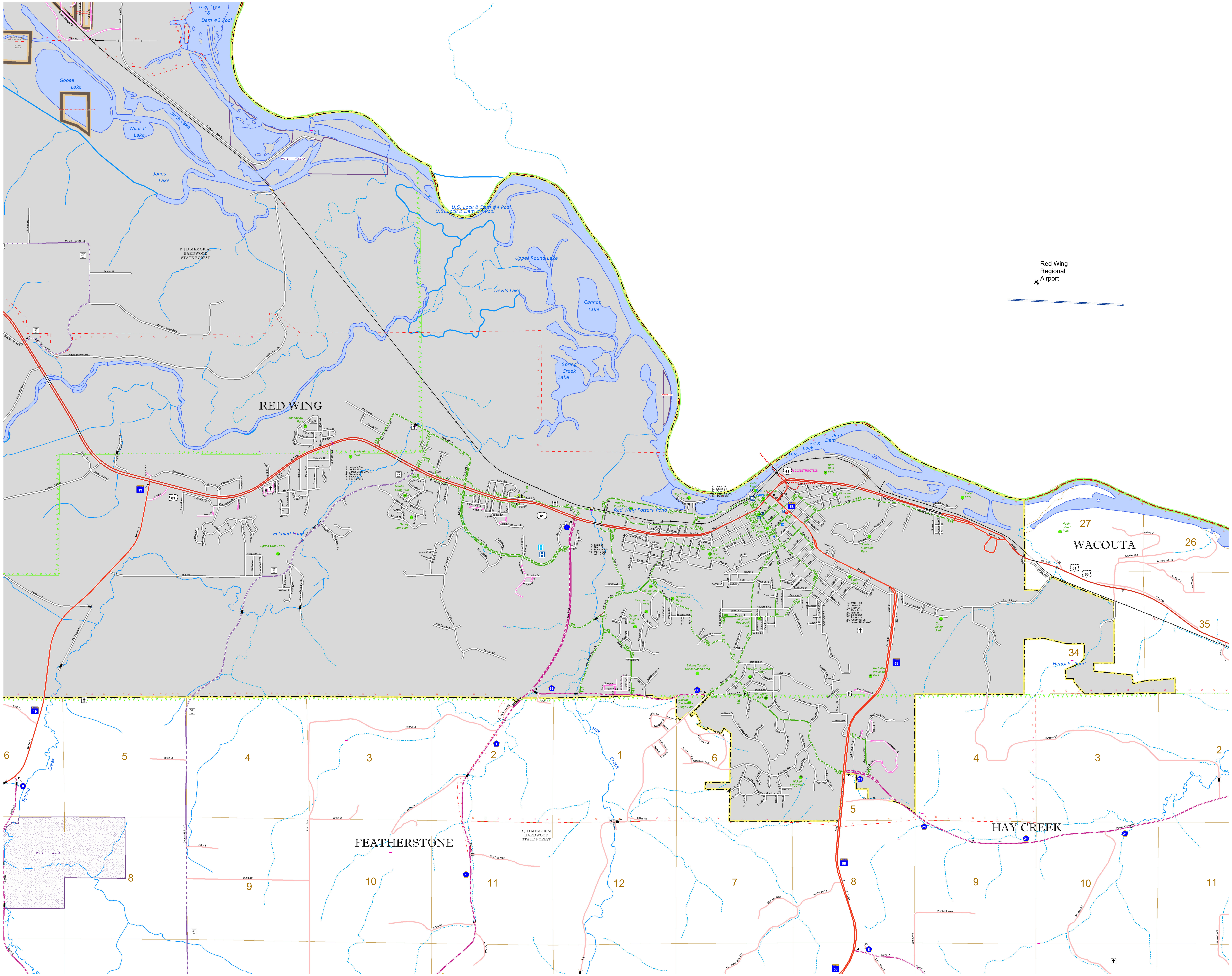

MUNICIPALITY OF
RED WING

PREPARED BY THE
MINNESOTA DEPARTMENT OF TRANSPORTATION
OFFICE OF TRANSPORTATION SYSTEM MANAGEMENT

IN COOPERATION WITH
U.S. DEPARTMENT OF TRANSPORTATION
FEDERAL HIGHWAY ADMINISTRATION

SCALE

0 0.175 0.35 0.7 1.05 1.4 Miles

0 0.25 0.5 1 1.5 2 Kilometers

1 in = 2,000 ft

2019

Projection:
Transverse Mercator
NAD 1986
UTM Zone 15

N W E S

North American Datum
of 1986

ROAD AND ROADWAY FEATURES
- INTERSTATE
- US HIGHWAY
- MN HIGHWAY
- COUNTY STATE AID HIGHWAY
- COUNTY ROAD
- MUNICIPAL STATE AID STREET
- MUNICIPAL STREET
- PRIVATE STREET/ROAD
- TOWNSHIP ROAD
- UNORGANIZED TERRITORY ROAD
- RAMP OR CONNECTOR
- INTERSTATE EXIT
- GREAT RIVER ROAD
- OTHER ROADS
  - Frontage, State Park, National Monument
  - Indian Service, National Park, State Forest
  - Military, National Forest, National Wildlife, State Game

AVIATION FEATURES
- COMMERCIAL AIRPORT
- GENERAL AIRPORT
- AIRSTRIP
- SEAPLANE
- AIRPORT RUNWAY

RAILROAD AND RAILWAY FEATURES
- RAILWAY
  - EMPIRE BUILDER STATION (Amtrak)
  - NORTHSTAR STATION (Commuter)
- LIGHT RAIL
  - BLUE LINE
  - GREEN LINE

INFRASTRUCTURE FEATURES
- LONG BRIDGE (100' or Greater Span)
- MAJOR BRIDGE (20' to 100' Span)
- MINOR BRIDGE (5' to 20' Span)
- DAM
- LOCK AND DAM

PUBLIC FACILITIES
- STATE CAPITOL
- FEDERAL COURTHOUSE
- COUNTY COURTHOUSE
- ARMORY

CITY CENTERS
- TRIBAL GOVERNMENT CENTER
- CITY CENTER
- LOCALLY KNOWN PLACE
- UNINCORPORATED COMMUNITY

PUBLIC SERVICE FEATURES
- MNDOT OFFICE
- MNDOT TRUCK STATION
- HIGHWAY PATROL DISTRICT OFFICE
- STATE TRAVEL INFORMATION CENTER
- REST AREA (Full Service)
- REST AREA (Vault Toilet)
- WAYSIDE (Vault or Pit Toilet)
- LOCAL PARK
- PUBLIC ACCESS POINT
- FAIRGROUNDS
- PORT OF ENTRY
- PARK AND RIDE LOT
- PUBLIC UNIVERSITY/COLLEGE
- PRIVATE UNIVERSITY/COLLEGE

CULTURAL FEATURES
- STATE HISTORICAL MARKER
- HISTORIC DISTRICT
- HISTORIC SITE
- MONUMENT

BOUNDARY FEATURES
- TRIBAL LAND
- COUNTY
- MUNICIPALITY
- ADJACENT MUNICIPALITY
- FEDERAL ADJUSTED URBAN AREA (2014)
- MILITARY
- VOYAGEURS NATIONAL PARK
- BOUNDARY WATERS CANOE AREA WILDERNESS
- STATE PARK
- REGIONAL PARK
- NATIONAL FOREST
- NATIONAL AND STATE FOREST
- STATE FOREST
- NATIONAL TRAIL
- WILDLIFE REFUGE AREA
- WILDLIFE MANAGEMENT AREA

HYDROLOGIC FEATURES
- RIVER OR STREAM (Perennial)
- LAKE, POND OR RESERVOIR
- STREAM (Intermittent)
- DRAINAGE DITCH
- WETLAND
- ISLAND OR LAND
- REGIONAL WATERSHED

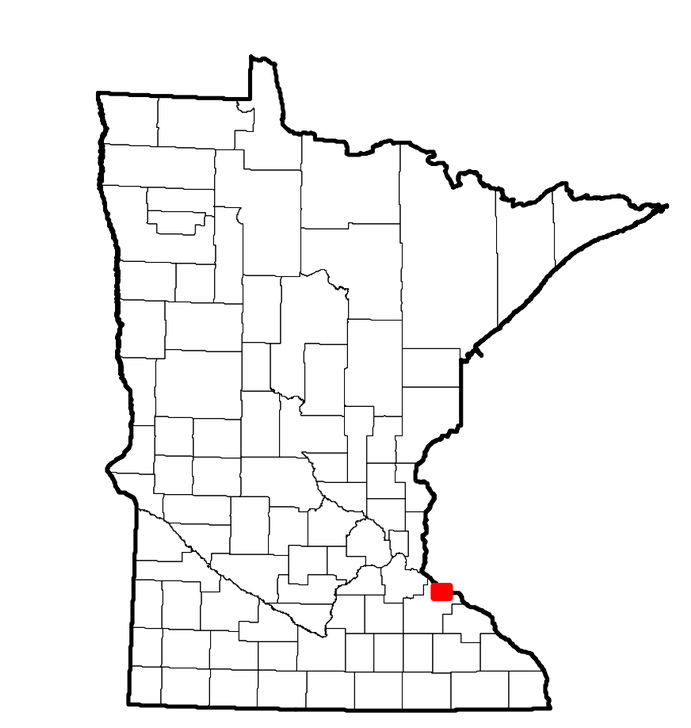

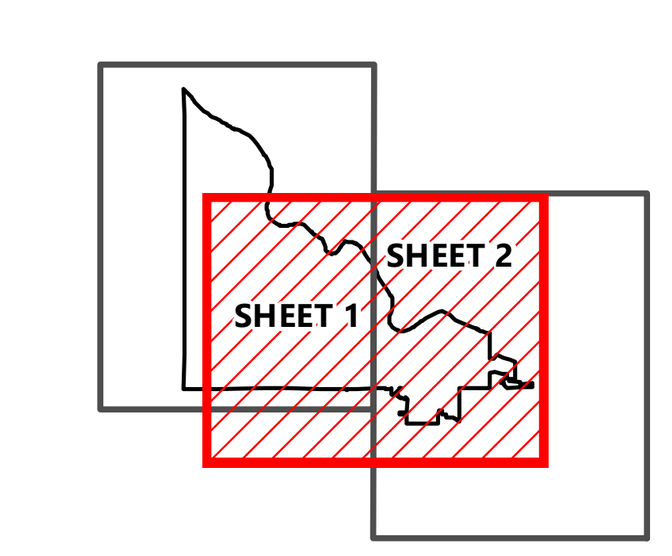

Population (U.S Census 2010): 16,459

To request information from this document in an alternative format, call 651-366-4718 or 1-800-657-3774 (Greater Minnesota); 711 or 1-800-627-3529 (Minnesota Relay). You may also send an e-mail to ADArequest.dot@state.mn.us. (Please request at least one week in advance.)