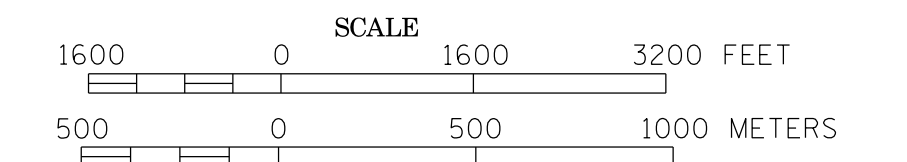
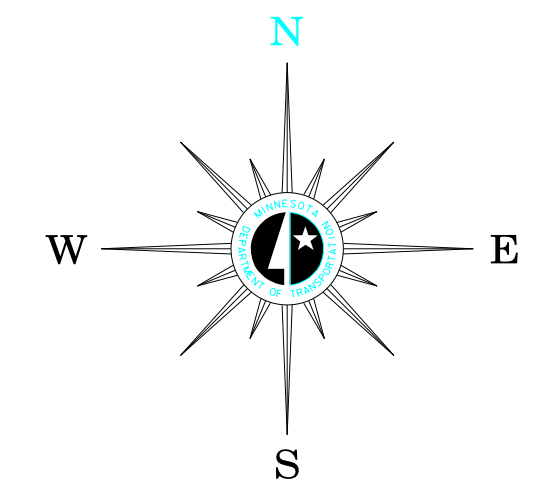


MUNICIPALITY OF FERGUS FALLS

PREPARED BY THE
MINNESOTA DEPARTMENT OF TRANSPORTATION
OFFICE OF TRANSPORTATION SYSTEM MANAGEMENT
IN COOPERATION WITH
U.S. DEPARTMENT OF TRANSPORTATION
FEDERAL HIGHWAY ADMINISTRATION

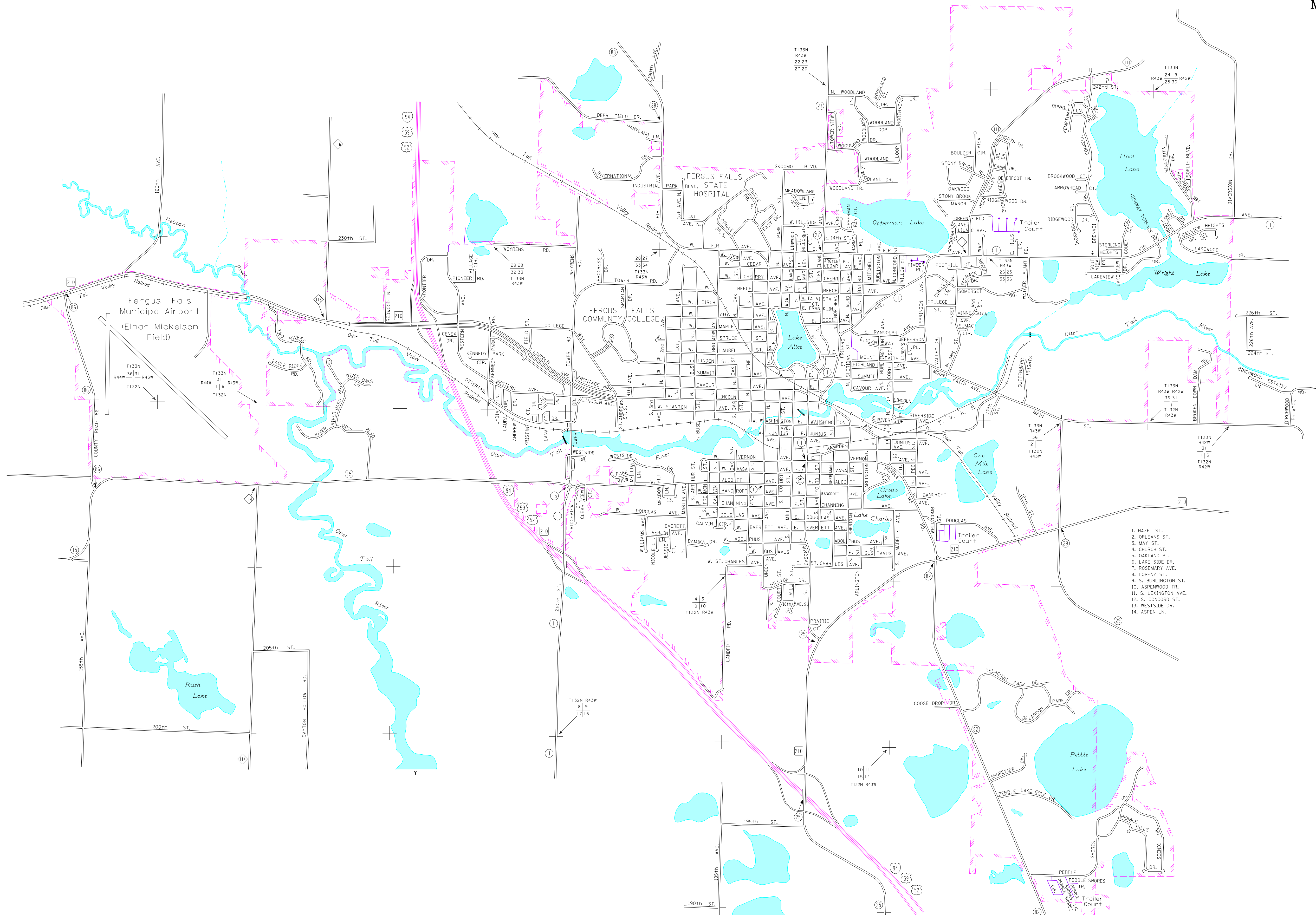


2014
BASIC DATA - 2010



LEGEND

- INTERSTATE TRUNK HIGHWAY..... (35)
- U.S. TRUNK HIGHWAY..... (10)
- STATE TRUNK HIGHWAY..... (55)
- COUNTY STATE AID HIGHWAY..... (23)
- COUNTY ROAD..... (5)
- CORPORATE LIMITS.....
- PUBLIC ROAD.....
- PRIVATE ROAD.....



1. HAZEL ST.
2. ORLEANS ST.
3. MAY ST.
4. CHURCH ST.
5. OAKLAND PL.
6. LAKE SIDE DR.
7. ROSEMARY AVE.
8. LORENZ ST.
9. S. BURLINGTON ST.
10. ASPENWOOD TR.
11. S. LEXINGTON AVE.
12. S. CONCORD ST.
13. WESTSIDE DR.
14. ASPEN LN.