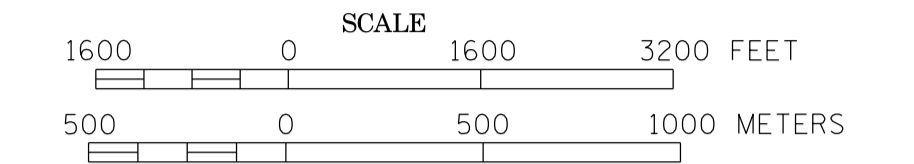
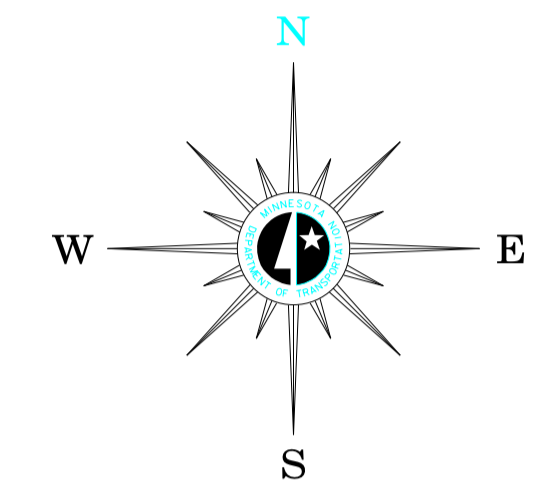


MUNICIPALITY OF
EDINA

PREPARED BY THE
MINNESOTA DEPARTMENT OF TRANSPORTATION
OFFICE OF TRANSPORTATION SYSTEM MANAGEMENT
IN COOPERATION WITH
U.S. DEPARTMENT OF TRANSPORTATION
FEDERAL HIGHWAY ADMINISTRATION

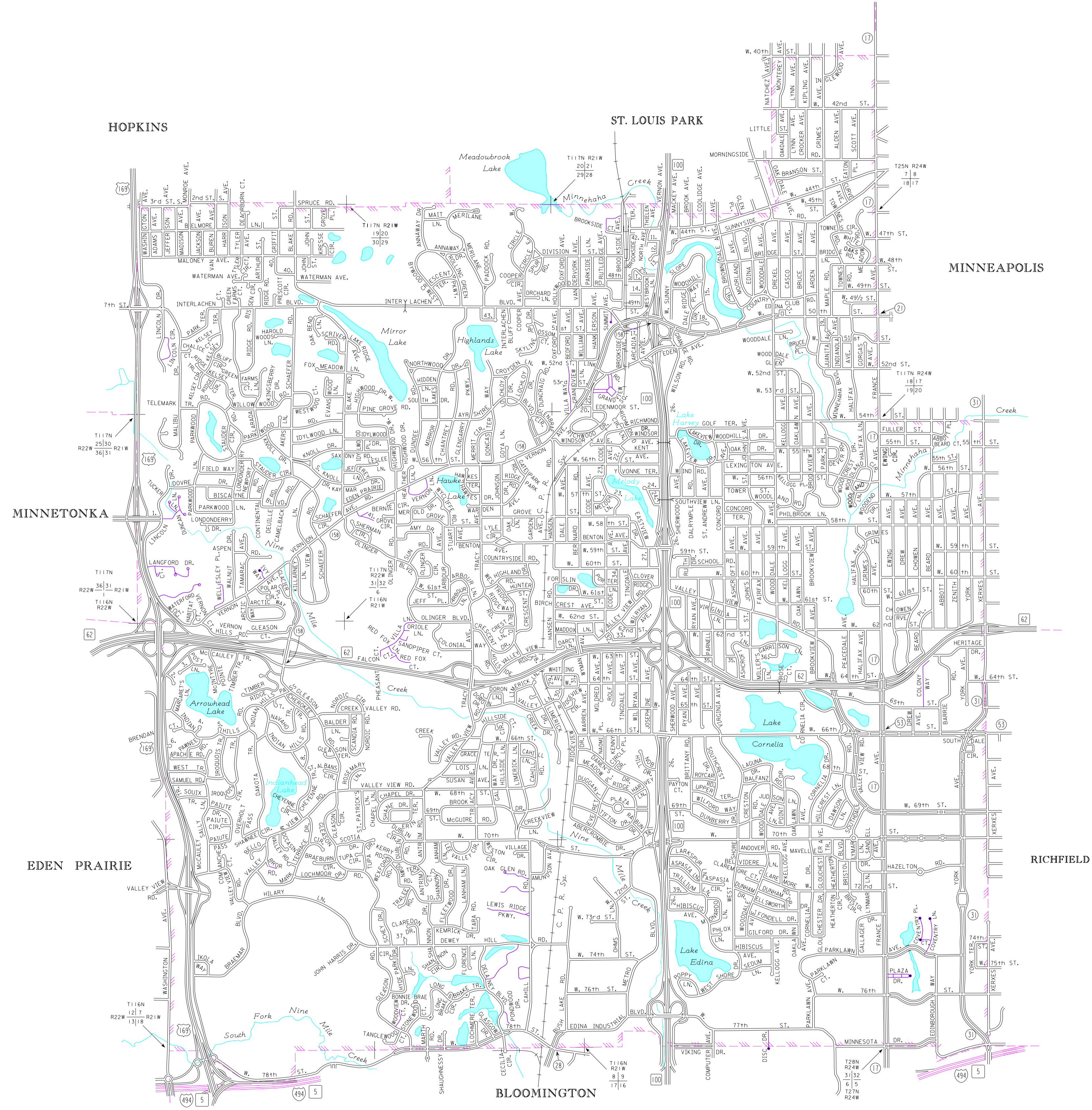


2014
BASIC DATA - 2013



LEGEND

- INTERSTATE TRUNK HIGHWAY..... (I-94)
- U.S. TRUNK HIGHWAY..... (10)
- STATE TRUNK HIGHWAY..... (55)
- COUNTY STATE AID HIGHWAY..... (23)
- COUNTY ROAD..... (15)
- CORPORATE LIMITS.....
- PUBLIC ROAD.....
- PRIVATE ROAD.....



1. LONDONDERRY DR.
2. MCCALLEY TER.
3. MCCALLEY CIR.
4. ARROWHEAD PASS
5. INDIAN HILLS CIR.
6. INDIAN WAY W.
7. INDIAN POND CIR.
8. BLACKFOOT PASS
9. HILL-A-WAY CT.
10. LEE VALLEY RD.
11. MOORE AVE.
12. LAURA AVE.
13. CASCADE LN.
14. MILLFORD PL.
15. E. SUNNY SLOPE DR.
16. EDGEBROOK PL.
17. GUS YOUNG LN.
18. HILLTOP LN.
19. JAY PL.
20. PINEWOOD TR.
21. SHERWOOD RD.
22. WARWICK PL.
23. MELODY LAKE RD.
24. NORMANDE CT.
25. EDENBROOK LN.
26. NORMANDE RD.
27. JOSEPHINE AVE.
28. COLNAL CT.
29. NORTHFIELD AVE.
30. RIDGEVIEW AVE.
31. HOLBORN AVE.
32. ROSE AVE.
33. ROBERT'S PL.
34. BIRCHCREST ST.
35. W. 63RD ST.
36. NANCY LN.
37. DEWEY HILL RD.
38. CHURCH PL.
39. LANTANA LN.
40. MENDELSSOHN LN.
41. SLANE RIDGE RD.
42. MOTOR ST.
43. INTERLACHEN CIR.