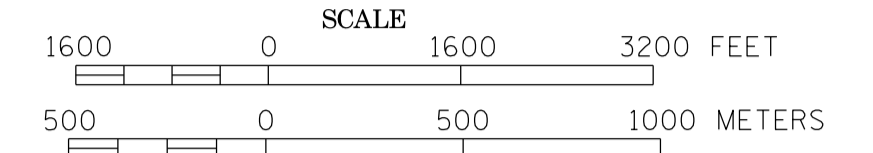


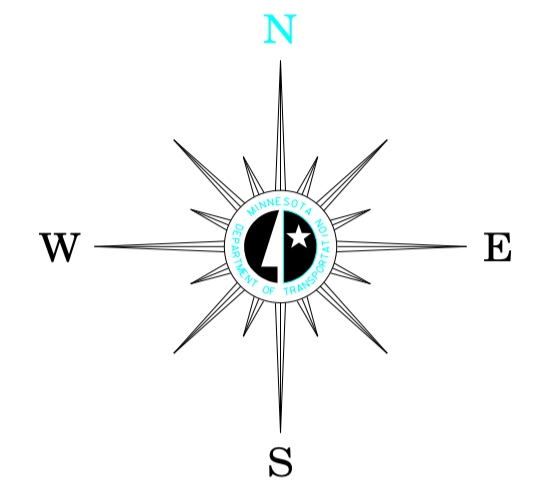
# MUNICIPALITY OF EAGAN

PREPARED BY THE  
MINNESOTA DEPARTMENT OF TRANSPORTATION  
OFFICE OF TRANSPORTATION SYSTEM MANAGEMENT  
IN COOPERATION WITH  
U.S. DEPARTMENT OF TRANSPORTATION  
FEDERAL HIGHWAY ADMINISTRATION



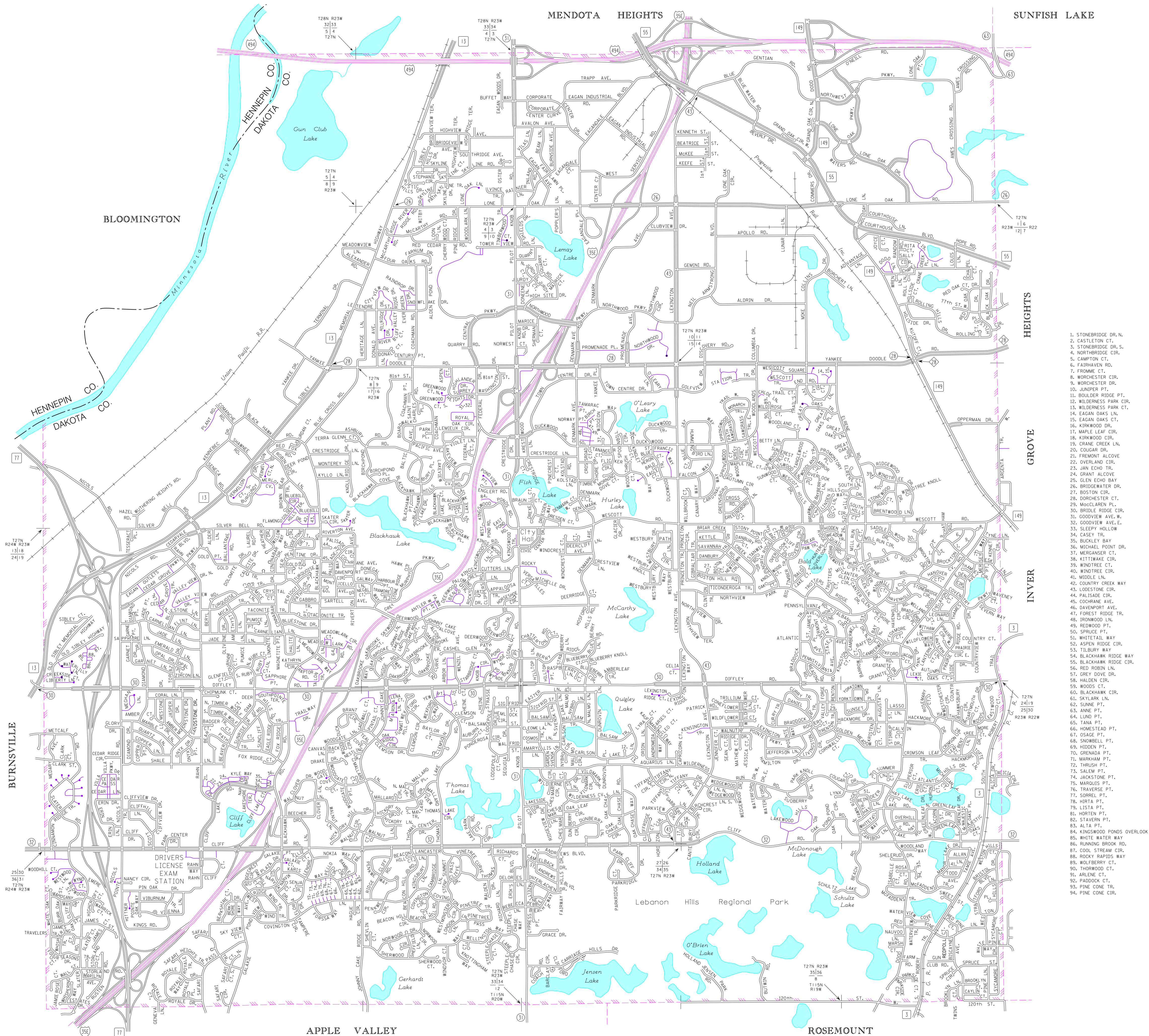
2014

BASIC DATA - 2013



## LEGEND

- INTERSTATE TRUNK HIGHWAY..... 15
- U.S. TRUNK HIGHWAY..... 10
- STATE TRUNK HIGHWAY..... 55
- COUNTY STATE AID HIGHWAY..... 23
- COUNTY ROAD..... 15
- CORPORATE LIMITS.....
- PUBLIC ROAD.....
- PRIVATE ROAD.....



1. STONEBRIDGE DR. N.
2. CASTLETON CT.
3. STONEBRIDGE DR. S.
4. NORTHBRIDGE CIR.
5. CAMPTON CT.
6. FAIRHAVEN RD.
7. FROMME CT.
8. WORCHESTER CIR.
9. WORCHESTER CIR.
10. JUNIPER PT.
11. BOULDER RIDGE PT.
12. WILDERNESS PARK CT.
13. WILDERNESS PARK CT.
14. EAGAN OAKS LN.
15. EAGAN OAKS CT.
16. KIRKWOOD DR.
17. MAPLE LEAF CIR.
18. KIRKWOOD CIR.
19. CRANE CREEK LN.
20. COUGAR DR.
21. FREEMONT ALCOVE
22. OVERLAND CIR.
23. JAN ECHO TR.
24. GRANT ALCOVE
25. GLEN ECHO BAY
26. BRIDGEWATER DR.
27. BOSTON CIR.
28. DORCHESTER CT.
29. MACCLAREN PL.
30. BRIDGE RIDGE CIR.
31. GOODVIEW AVE. W.
32. GOODVIEW AVE. E.
33. SLEEPY HOLLOW
34. CASEY TR.
35. BUCKLEY BAY
36. MICHAEL POINT DR.
37. MORGANER CT.
38. KITTIMAKE CIR.
39. WINDTREE CT.
40. WINDTREE CIR.
41. MIDDLE LN.
42. COUNTRY GREEN WAY
43. LODGESTONE CT.
44. PALLASIDE CIR.
45. COCHRANE AVE.
46. DAVENPORT AVE.
47. FOREST RIDGE TR.
48. IRONWOOD LN.
49. REDWOOD PT.
50. SPRUCE PT.
51. WHITE TAIL WAY
52. ASPEN RIDGE CIR.
53. TILBURY WAY
54. BLACKHAWK RIDGE WAY
55. BLACKHAWK RIDGE CIR.
56. RED ROBIN LN.
57. GREY OVEE DR.
58. HALDEN CIR.
59. WOODS CT.
60. BLACKHAWK CIR.
61. SKYLARK LN.
62. SUNNE PT.
63. ANNE PT.
64. LUND PT.
65. TAMM PT.
66. HOMESTEAD PT.
67. OSAGE PT.
68. SNOWBELL PT.
69. HIDDEN PT.
70. GRENADA PT.
71. MARKHAM PT.
72. THURISH PT.
73. SALEM PT.
74. JACKSTONE PT.
75. MARQUIS PT.
76. TRAVERSE PT.
77. SORREL PT.
78. HIRTA PT.
79. LISTA PT.
80. HORTEN PT.
81. STEVEN PT.
82. ALTA PT.
83. KINGWOOD PONDS OVERLOOK
84. WHITE WATER WAY
85. RUNNING BROOK RD.
86. COOL STREAM CIR.
87. ROCKY RADIUS WAY
88. WOLFERRY CT.
89. THORWOOD CT.
90. ARLENE CT.
91. PADDOCK CT.
92. PINE CONE TR.
93. PINE CONE CIR.

To request information from this document in an alternative format, call 651-368-4716 or 1-800-657-3774 (Greater Minnesota); 711 or 1-800-627-3529 (Minnesota Relay). You may also send an e-mail to [ADRequest.dor@state.mn.us](mailto:ADRequest.dor@state.mn.us). (Please request at least one week in advance).