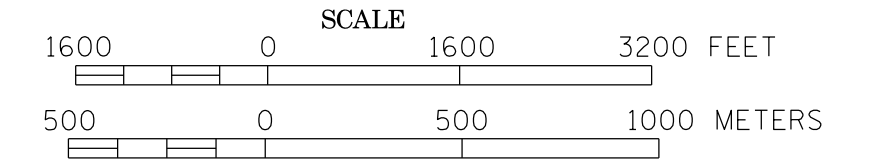


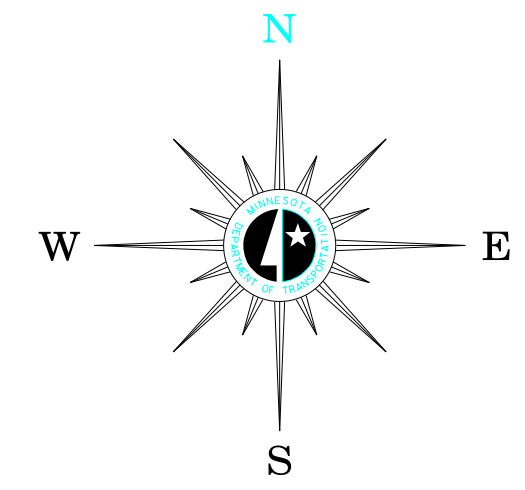
# MUNICIPALITY OF COON RAPIDS

PREPARED BY THE  
MINNESOTA DEPARTMENT OF TRANSPORTATION  
OFFICE OF TRANSPORTATION SYSTEM MANAGEMENT  
IN COOPERATION WITH  
U.S. DEPARTMENT OF TRANSPORTATION  
FEDERAL HIGHWAY ADMINISTRATION



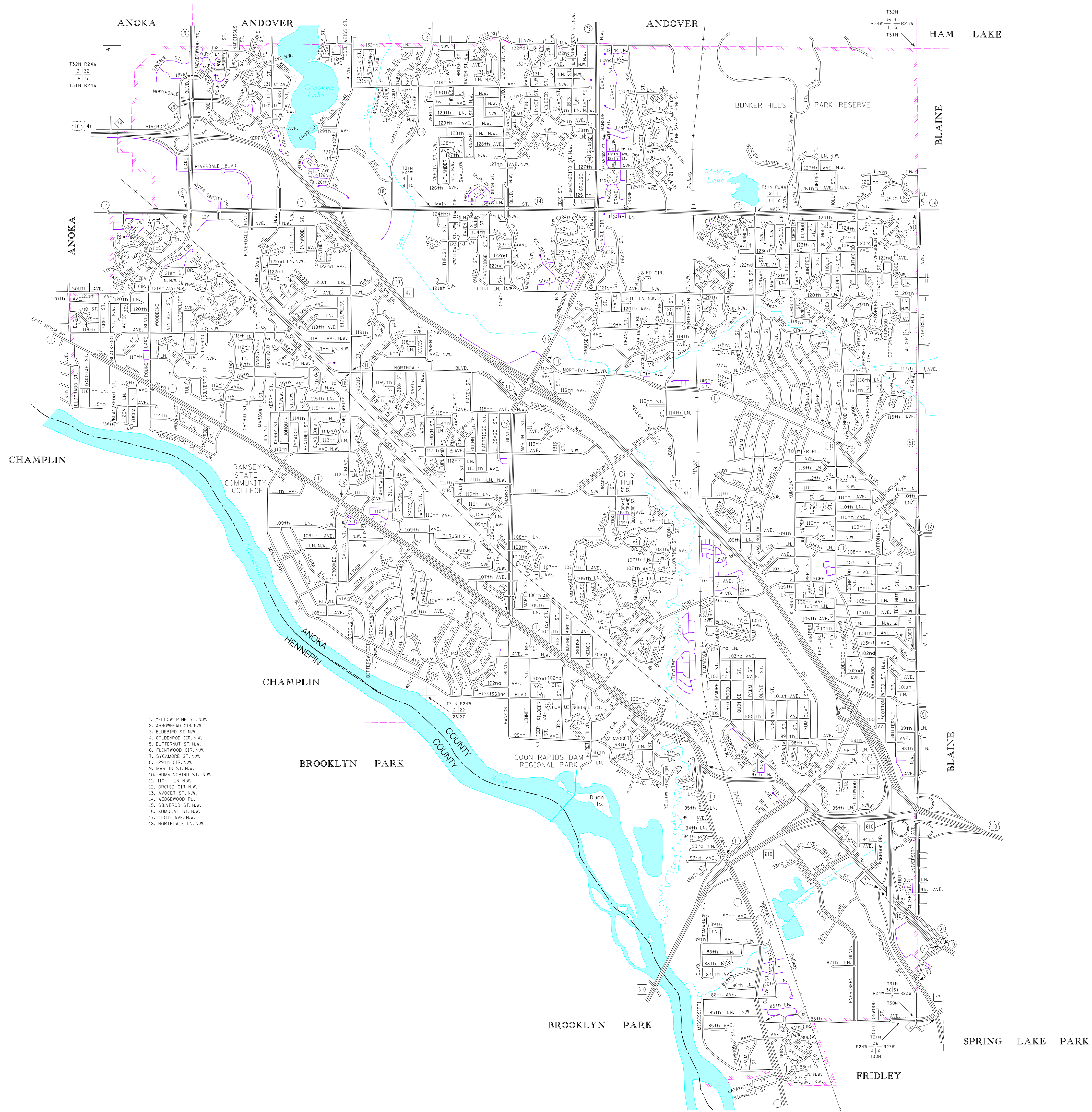
2014

BASIC DATA - 2013



## LEGEND

- INTERSTATE TRUNK HIGHWAY..... 15
- U.S. TRUNK HIGHWAY..... 10
- STATE TRUNK HIGHWAY..... 55
- COUNTY STATE AID HIGHWAY..... 23
- COUNTY ROAD..... 15
- CORPORATE LIMITS.....
- PUBLIC ROAD.....
- PRIVATE ROAD.....



1. YELLOW PINE ST. N.W.
2. ARROWHEAD CIR. N.W.
3. BLUEBIRD ST. N.W.
4. GOLDENROD CIR. N.W.
5. BUTTERNUT ST. N.W.
6. FLINTWOOD CIR. N.W.
7. SYCAMORE ST. N.W.
8. 129TH CIR. N.W.
9. MARTIN ST. N.W.
10. HANNINGBIRD ST. N.W.
11. 110TH LN. N.W.
12. ORCHID CIR. N.W.
13. AVOCET ST. N.W.
14. WEDGEWOOD PL.
15. SILVEROD ST. N.W.
16. KUMQUAT ST. N.W.
17. 110TH AVE. N.W.
18. NORTHDALE LN. N.W.

To request information from this document in an alternative format, call 651-366-4719 or 1-800-657-3774 (Greater Minnesota), 711 or 1-800-627-3529 (Minnesota Relay). You may also send an e-mail to [ADArequest.dot@state.mn.us](mailto:ADArequest.dot@state.mn.us). (Please request at least one week in advance.)