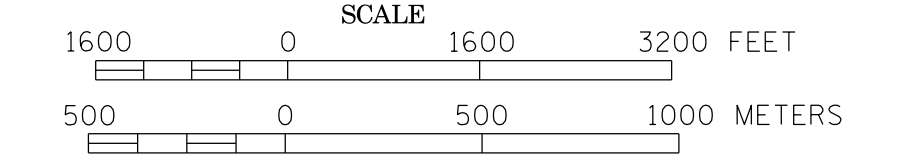
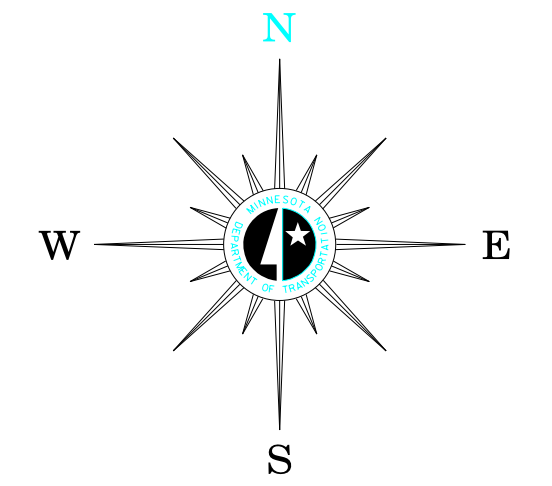


MUNICIPALITY OF CHASKA

PREPARED BY THE
MINNESOTA DEPARTMENT OF TRANSPORTATION
 OFFICE OF TRANSPORTATION SYSTEM MANAGEMENT
 IN COOPERATION WITH
U.S. DEPARTMENT OF TRANSPORTATION
 FEDERAL HIGHWAY ADMINISTRATION

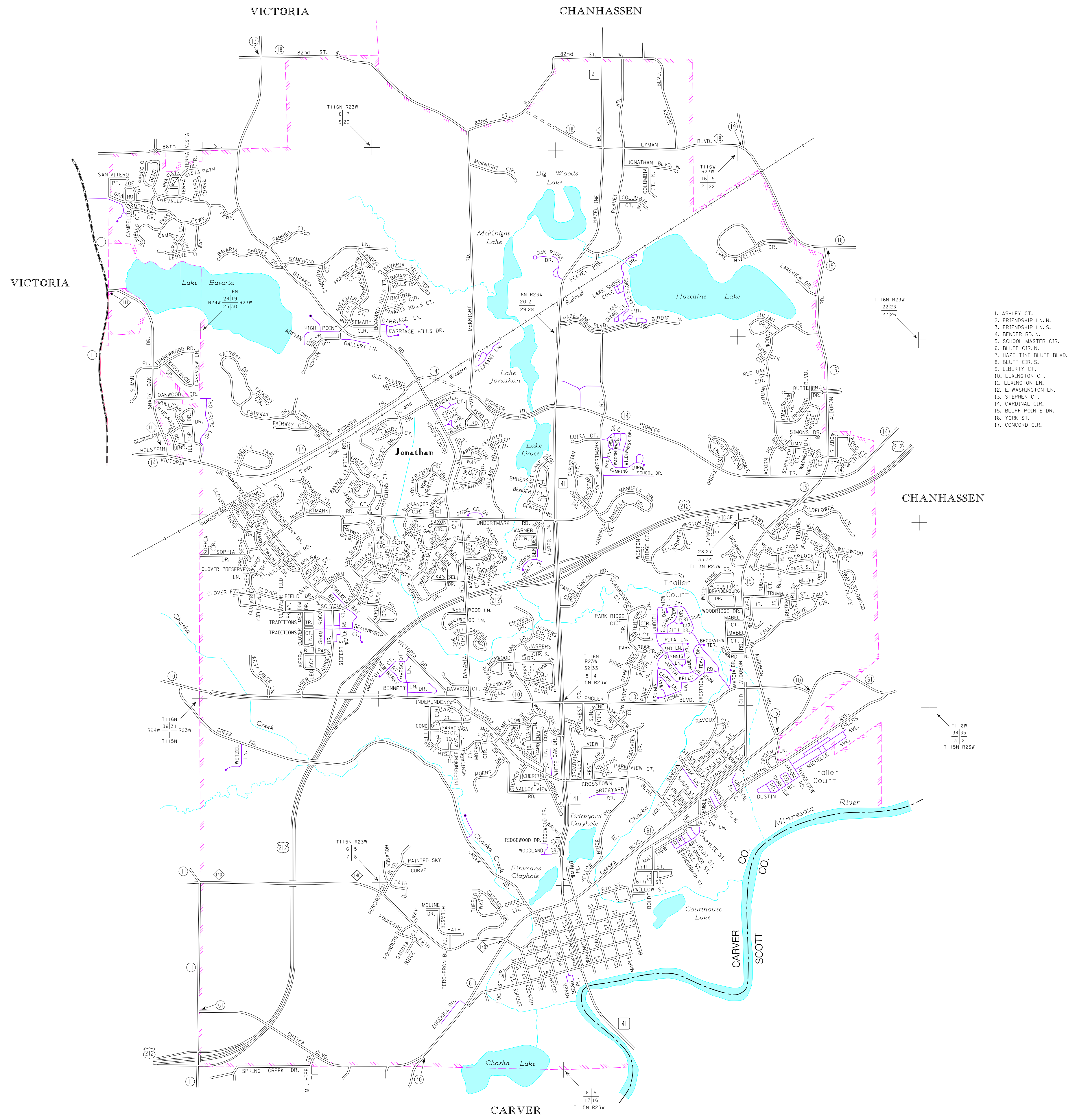


2014
 BASIC DATA - 2013



LEGEND

- INTERSTATE TRUNK HIGHWAY..... (I-35)
- U.S. TRUNK HIGHWAY..... (16)
- STATE TRUNK HIGHWAY..... (55)
- COUNTY STATE AID HIGHWAY..... (23)
- COUNTY ROAD..... (15)
- CORPORATE LIMITS.....
- PUBLIC ROAD.....
- PRIVATE ROAD.....



1. ASHLEY CT.
2. FRIENDSHIP LN. N.
3. FRIENDSHIP LN. S.
4. BENDER RD. N.
5. SCHOOL MASTER CIR.
6. BLUFF CIR. N.
7. HAZELTINE BLUFF BLVD.
8. BLUFF CIR. S.
9. LIBERTY CT.
10. LEXINGTON CT.
11. LEXINGTON LN.
12. E. WASHINGTON LN.
13. STEPHEN CT.
14. CARDINAL CIR.
15. BLUFF POINTE DR.
16. YORK ST.
17. CONCORD CIR.

To request information from this document in an alternative format, call 651-365-4718 or 1-800-657-3774 (Greater Minnesota), 711 or 1-800-627-3529 (Minnesota Relay). You may also send an e-mail to ADArequest.dor@state.mn.us. (Please request at least one week in advance).