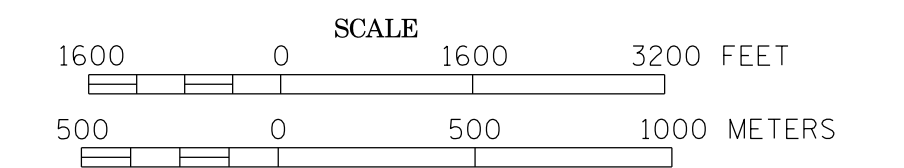
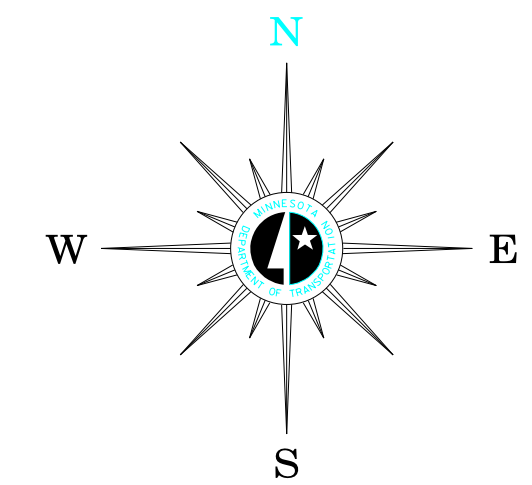


MUNICIPALITY OF BIG LAKE

PREPARED BY THE
MINNESOTA DEPARTMENT OF TRANSPORTATION
OFFICE OF TRANSPORTATION SYSTEM MANAGEMENT
IN COOPERATION WITH
U.S. DEPARTMENT OF TRANSPORTATION
FEDERAL HIGHWAY ADMINISTRATION



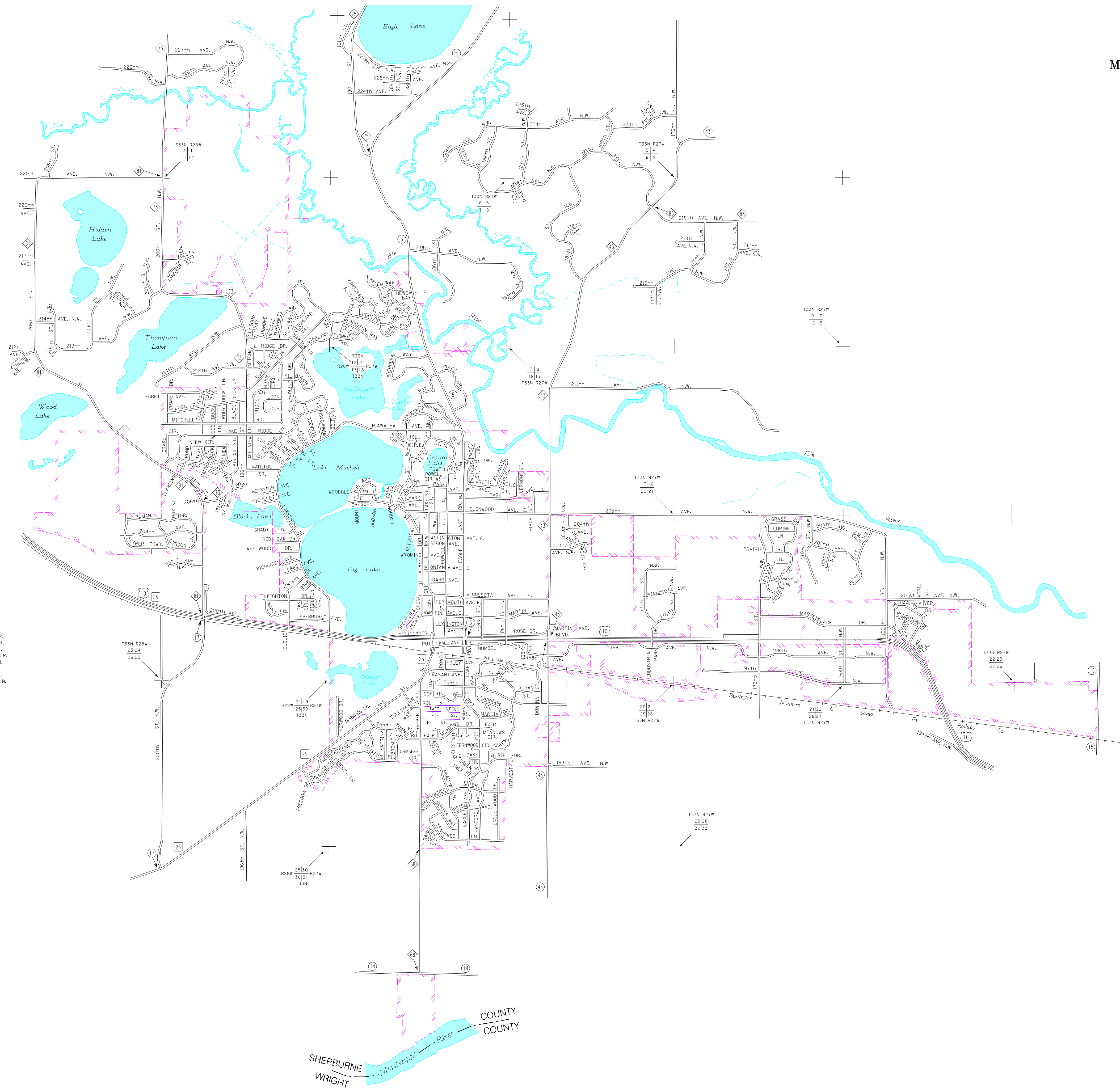
2014
BASIC DATA - 2013



LEGEND

- INTERSTATE TRUNK HIGHWAY..... (I-35)
- U.S. TRUNK HIGHWAY..... (10)
- STATE TRUNK HIGHWAY..... (55)
- COUNTY STATE AID HIGHWAY..... (23)
- COUNTY ROAD..... (5)
- CORPORATE LIMITS.....
- PUBLIC ROAD.....
- PRIVATE ROAD.....

1. DRIFTWOOD CIR.
2. EVERGREEN CIR.
3. BURWOOD CIR.
4. VAN TASSLE CIR.
5. POND VIEW LN.
6. EUGLIO CT.
7. EDGEWATER PL.
8. ST. ANDREWS LN.



SHERBURNE COUNTY
WRIGHT COUNTY