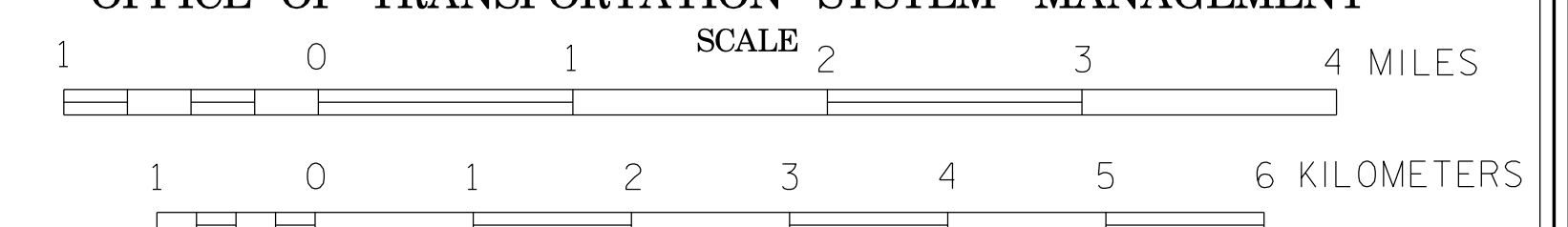


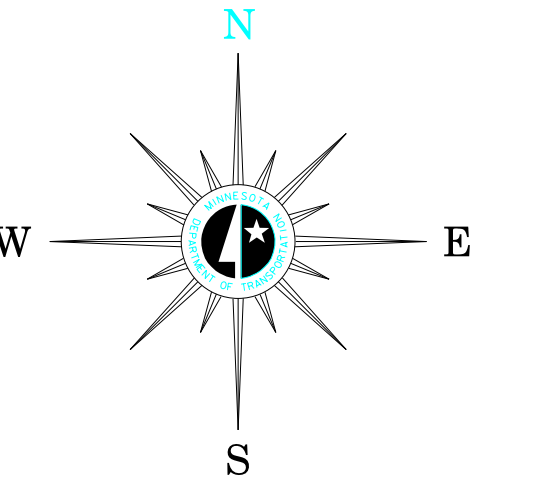
BICYCLE MAP  
**WATONWAN COUNTY**  
**MINNESOTA**

PREPARED BY THE  
MINNESOTA DEPARTMENT OF TRANSPORTATION  
OFFICE OF TRANSPORTATION SYSTEM MANAGEMENT



2016

BASIC DATA - 2015  
Projection: Minnesota Coordinate System  
South Zone  
Lambert Conformal Conic  
North American Datum of 1983



**LEGEND**

- (Roadways with shoulders less than 4 feet)  
0-750 (fewer than 3 cars / min)  
751-2500 (3 cars / min)  
2501-10,000 (12 cars / min)  
10,000+ (24+ cars / min)
- (Roadways with shoulders greater than 4 feet)  
Gravel Roadway  
Federal, State and Regional Bicycle Trails  
Mississippi River Trail  
Interstate / Bicycles Prohibited  
State or National Forests

**ROAD AND ROADWAY FEATURES**

- PROJECTED ROAD  
PRIMITIVE ROAD  
UNIMPROVED ROAD  
GRADED AND DRAINED ROAD  
SOIL SURFACE ROAD  
GRAVEL OR STONE ROAD  
BITUMINOUS ROAD  
PAVED ROAD  
DIVIDED ROAD  
TRUNK HIGHWAY UNDER CONSTRUCTION  
ROADS IN UNINCORPORATED COMPACTS, EXTENSIONS OF LOCAL ROADS (NOT F.A.S.) WITHIN MUNICIPALITIES AND FRONTAGE ROADS  
GRADE SEPARATION  
FULL TRAFFIC INTERCHANGE  
PARTIAL TRAFFIC INTERCHANGES INDICATING TRAFFIC MOVEMENT  
ROAD SYSTEM DESIGNATIONS  
INTERSTATE TRUNK HIGHWAY  
U.S. NUMBERED TRUNK HIGHWAY  
STATE NUMBERED TRUNK HIGHWAY  
COUNTY STATE AID HIGHWAY  
COUNTY STATE AID IN ADJOINING COUNTY  
TERMINATION OF DESIGNATED ROUTE

**BOUNDARIES**

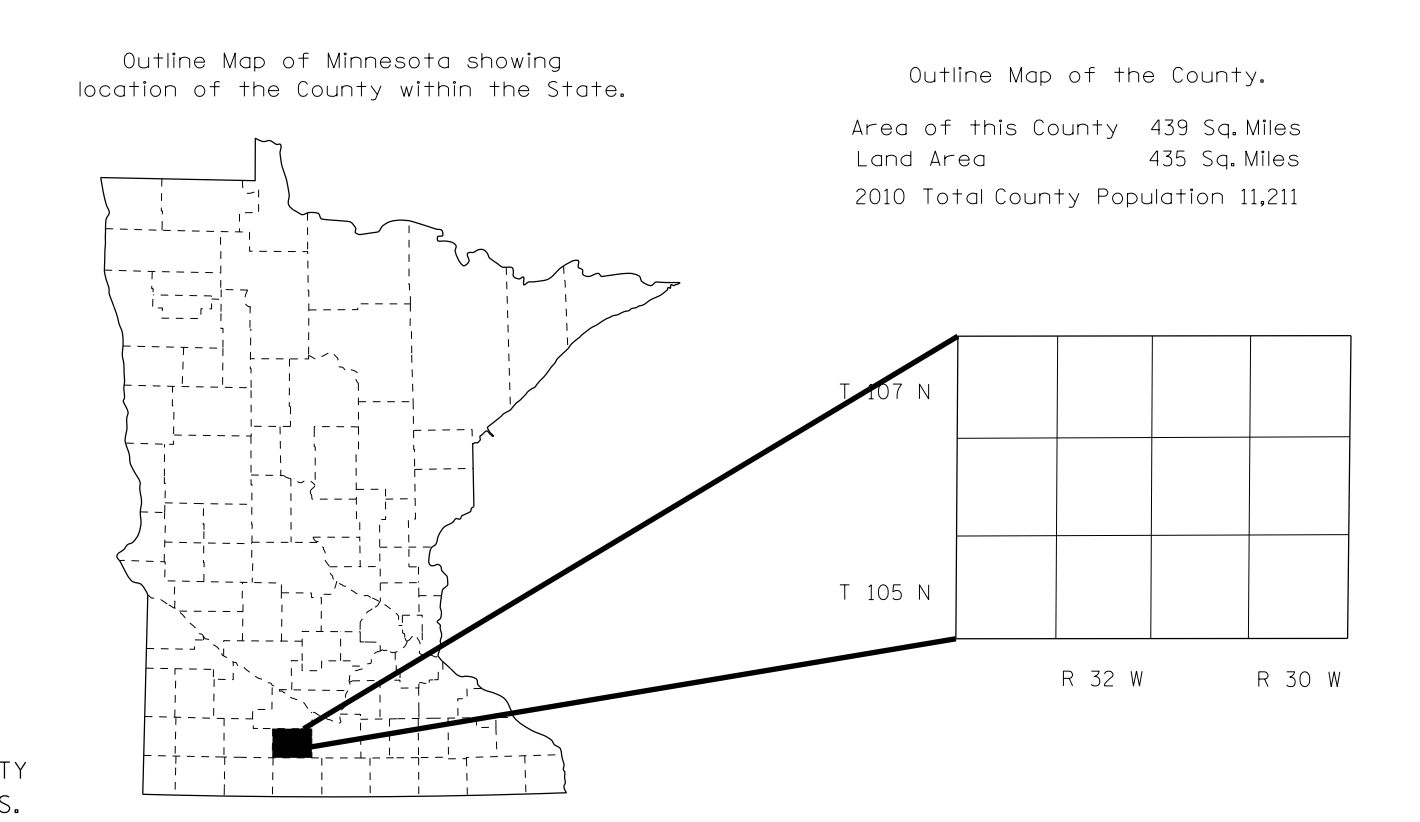
- NATIONAL OR STATE  
COUNTY  
CIVIL TOWNSHIP  
CONGRESSIONAL TOWNSHIP (U.S. LAND)  
CORPORATE LINE  
SECTION LINE  
CONGESTED AREA  
INDIAN RESERVATION

**DRAINAGE**

- INTERMITTENT STREAM  
NARROW STREAM  
WIDE STREAM  
MARSH OR SWAMP LAND  
DRAINAGE DITCH  
LAKE OR POND

**CITY CENTERS**

- STATE CAPITAL  
COUNTY SEAT  
CITY CENTER  
INCORPORATED CITY (GENERALIZED)



To request information from this document in an alternative format, call 651-366-4718 or 1-800-657-3774 (Greater Minnesota), 711 or 1-800-657-3774 (Minnesota Relay). You may also send an e-mail to [ADRequest@dot.state.mn.us](mailto:ADRequest@dot.state.mn.us). (Please request at least one week in advance).

NOTE: FOR DETAIL OF COUNTY STATE AID HIGHWAYS AND COUNTY ROADS IN INCORPORATED PLACES, SEE MAPS OF MUNICIPALITIES.