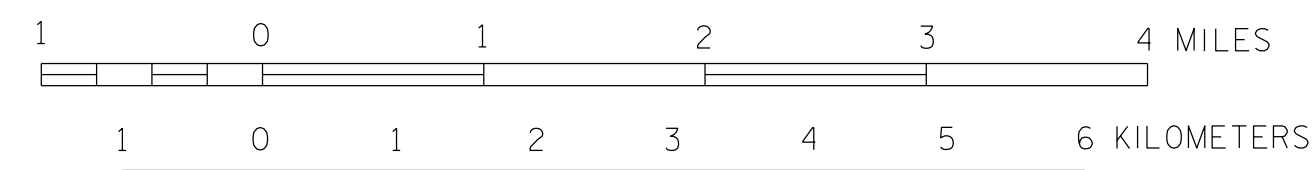


BICYCLE MAP
**MURRAY
COUNTY**
MINNESOTA

PREPARED BY THE
MINNESOTA DEPARTMENT OF TRANSPORTATION
OFFICE OF TRANSPORTATION SYSTEM MANAGEMENT

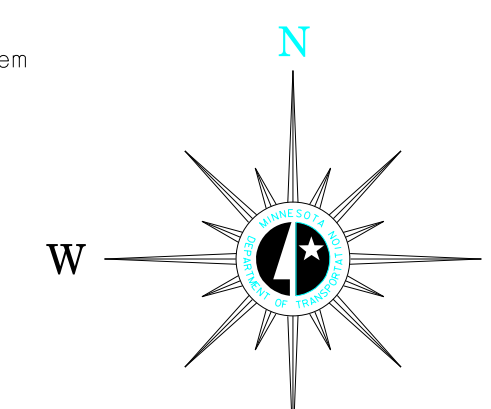


2016

BASIC DATA - 2015

Projections:
Minnesota Coordinate System
South Zone
Lambert Conformal Conic

North American Datum
of 1983



LEGEND

- | | |
|--|---|
| (Roadways with shoulders less than 4 feet) | (Roadways with shoulders greater than 4 feet) |
| 0 - 750 (Fewer than 3 cars / min) | 751 - 2000 (3 cars / min) |
| 751 - 2000 (3 cars / min) | 2001 - 10,000 (12 cars / min) |
| 2001 - 10,000 (12 cars / min) | 10,000+ (24+ cars / min) |
| Gravel Roadway | |
| Federal, State and Regional Bicycle Trails | |
| Mississippi River Trail | |
| Interstate / Bicycles Prohibited | |
| State or National Forests | |

ROAD AND ROADWAY FEATURES

- PROJECTED ROAD
PRIMITIVE ROAD
UNIMPROVED ROAD
GRADED AND DRAINED ROAD
SOIL SURFACE ROAD
GRAVEL OR STONE ROAD
BITUMINOUS ROAD
PAVED ROAD
DIVIDED ROAD
TRUNK HIGHWAY UNDER CONSTRUCTION
ROADS IN UNINCORPORATED COMPACTS,
EXTENSIONS OF LOCAL ROADS (NOT
F.A.S.) WITHIN MUNICIPALITIES AND
FRONTAGE ROADS
GRADE SEPARATION
FULL TRAFFIC INTERCHANGE
PARTIAL TRAFFIC INTERCHANGES
INDICATING TRAFFIC MOVEMENT

ROAD SYSTEM DESIGNATIONS

- INTERSTATE TRUNK HIGHWAY
U.S. NUMBERED TRUNK HIGHWAY
STATE NUMBERED TRUNK HIGHWAY
COUNTY STATE AID HIGHWAY
COUNTY ROAD
COUNTY STATE AID IN
ADJOINING COUNTY
TERMINATION OF DESIGNATED ROUTE ...

BOUNDARIES

- NATIONAL OR STATE
COUNTY
CIVIL TOWNSHIP
CONGRESSIONAL TOWNSHIP (U.S. LAND)
CORPORATE LINE
SECTION LINE
CONGESTED AREA
INDIAN RESERVATION

DRAINAGE

- INTERMITTENT STREAM
NARROW STREAM
WIDE STREAMS
MARSH OR SWAMP LAND
DRAINAGE DITCH
LAKE OR POND

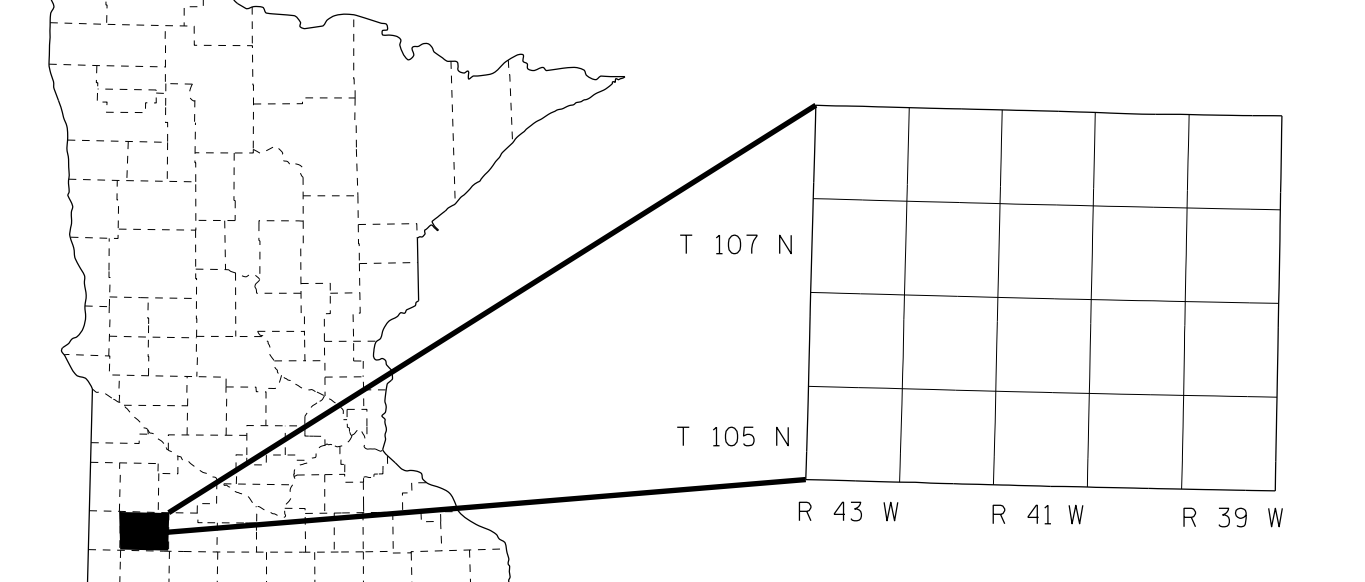
CITY CENTERS

- STATE CAPITAL
COUNTY SEAT
CITY CENTER
INCORPORATED CITY (GENERALIZED) ...

Outline Map of Minnesota showing location of the County within the State.

Outline Map of the County showing location of the County within the State.

Area of this County 720 Sq. Miles
Land Area 707 Sq. Miles
2000 Total County Population 6,705



NOTE: FOR DETAIL OF COUNTY STATE AID HIGHWAYS AND COUNTY
ROADS IN INCORPORATED PLACES, SEE MAPS OF MUNICIPALITIES.