

STEELE COUNTY

DODGE COUNTY

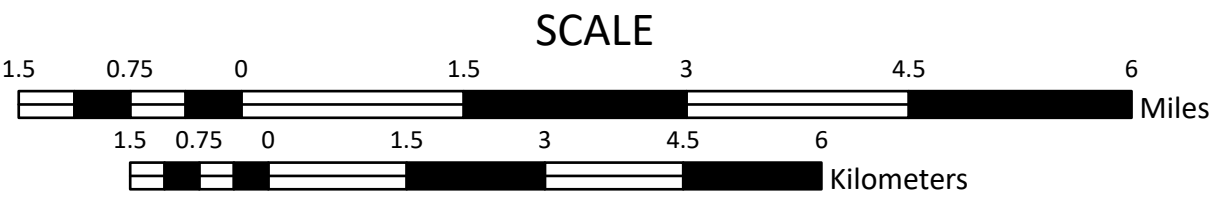
OLMSTED COUNTY

BIKEWAYS MAP

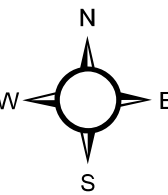
MOWER COUNTY

MINNESOTA

PREPARED BY THE  
MINNESOTA DEPARTMENT OF TRANSPORTATION  
OFFICE OF TRANSPORTATION SYSTEM MANAGEMENT



2024



- City Centers

  - State Capital
  - County Seat
  - City Center

Cultural Features

  - Historic District
  - Historic Marker
  - Historic Site
  - Monument

Public Service Features

  - Rest Area
  - Airports
  - Commercial
  - Limited
  - Seaplane
- Roadway Features

Bikeways

  - On Road Bikeway
  - Off Road Bikeway
  - Off Road Mountain Bike
  - Other/Unknown

Annual Average Daily Traffic (AADT)

  - Lower Stress (< 3,000 vehicles/day)
  - Higher Stress (≥ 3,000 vehicles/day)

Paved Shoulder

  - Paved Shoulder 4' or Wider
  - Other Roadways
  - Trunk Highway
- Water and Boundary Features

  - Lake, River, or Stream
  - Wetland
  - Park, Forest, or Wildlife Area
  - State of Minnesota
  - County Boundary
  - Tribal Land

League of American Bicyclists'  
MN Bicycle Friendly Communities  
As of February 2024

- Gold**

Minneapolis

**Silver**

Fergus Falls  
Grand Marais  
Hennepin County  
Hutchinson  
Jackson  
Richfield  
Saint Paul  
Saint Louis Park  
Walker

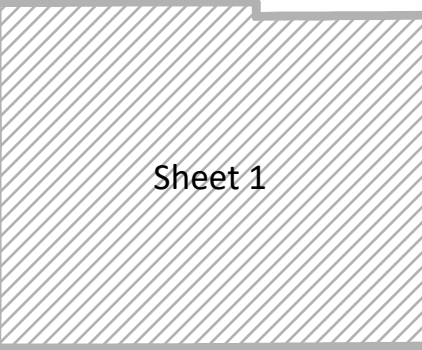
**Bronze**

Albert Lea  
Battle Lake  
Bemidji  
Brainerd  
Crosby  
Detroit Lakes
- Bronze, Cont.**

Duluth  
Edina  
Fargo-Moorhead  
Metropolitan Area  
Frazee  
Greater Grand Forks  
Hopkins  
La Crescent  
Mankato & N. Mankato  
Marshall  
New Ulm  
Rochester  
Sartell  
Saint Cloud  
Stillwater  
Thief River Falls  
Willmar  
Winona  
Woodbury

*Bicycle Friendly Community is a service mark of the League of American Bicyclists and is used with permission.*

The State of Minnesota makes no representations or warranties expressed or implied, with respect to the reuse of the data provided herewith regardless of its format or the means of its transmission. There is no guarantee or representation to the user as to the accuracy, currency, suitability, or reliability of this data for any purpose. The user accepts the data "as is." The State of Minnesota assumes no responsibility for loss or damage incurred as a result of any user's reliance on this data. All maps and other material provided herein are protected by copyright. Permission is granted to copy and use the materials herein.



Sheet 1

Projection: Transverse Mercator MGRS 1983 UTM Zone 15 N  
North American Datum of 1983

SHEET 1 OF 1