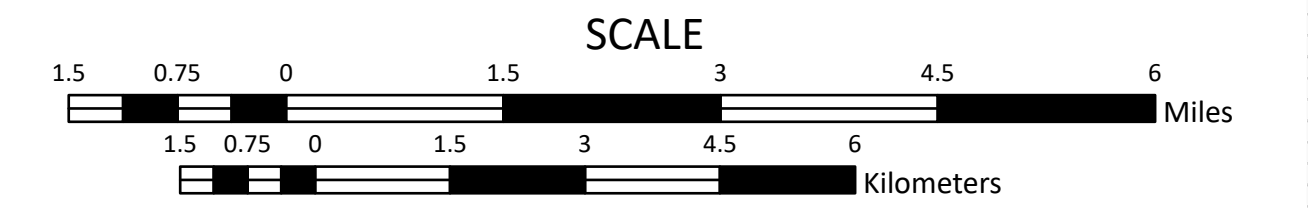
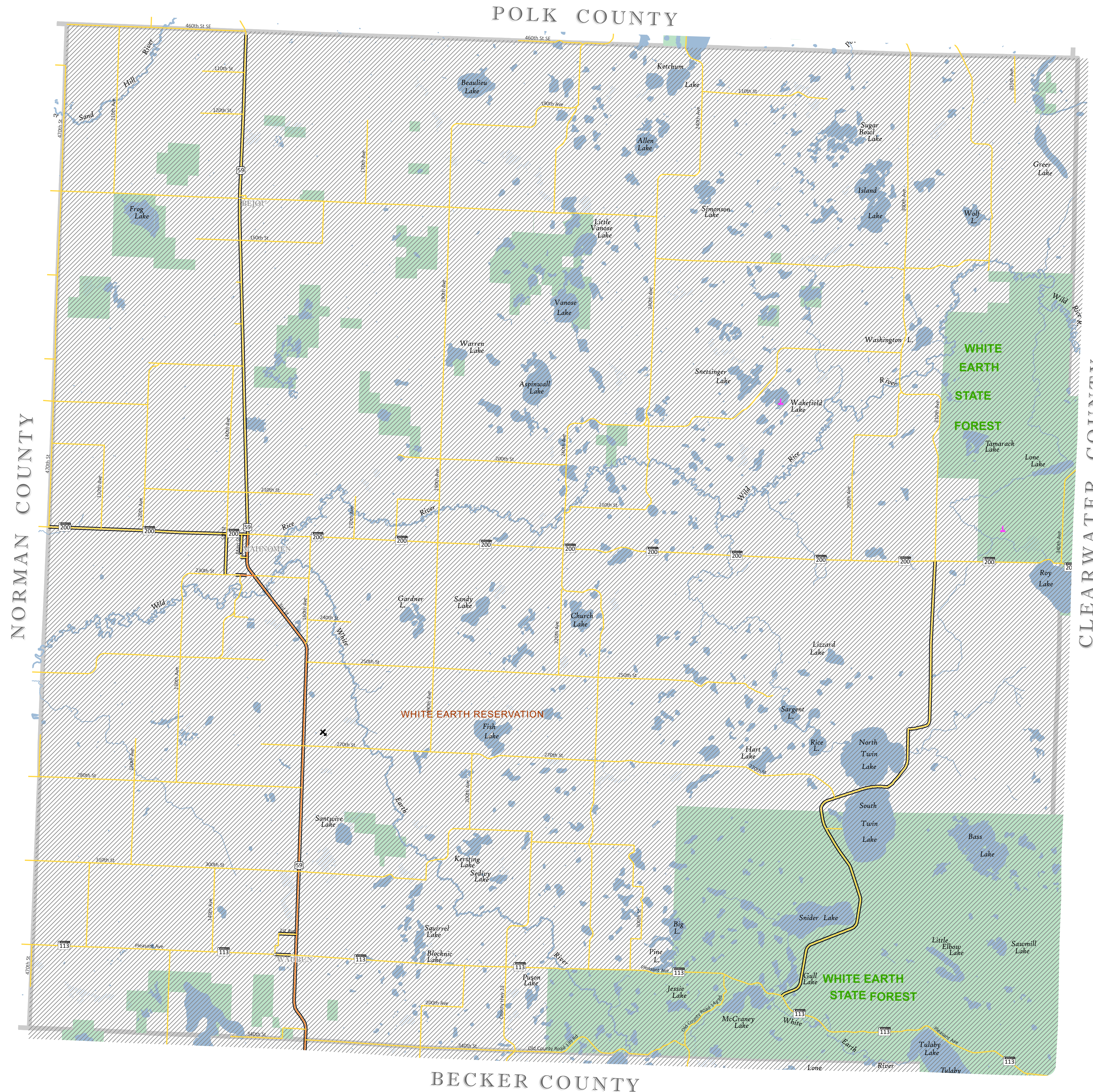
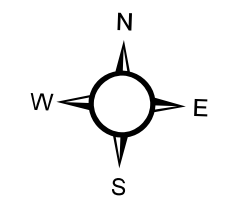


# BIKEWAYS MAP MAHNOMEN COUNTY MINNESOTA

PREPARED BY THE  
MINNESOTA DEPARTMENT OF TRANSPORTATION  
OFFICE OF TRANSPORTATION SYSTEM MANAGEMENT



2024



- City Centers**
  - State Capital
  - County Seat
  - City Center
- Cultural Features**
  - Historic District
  - Historic Marker
  - Historic Site
  - Monument
- Public Service Features**
  - Rest Area
- Airports**
  - Commercial
  - Limited
  - Seaplane
- Roadway Features**
  - Bikeroutes
    - On Road Bikeroute
    - Off Road Bikeroute
    - Off Road Mountain Bike
    - Other/Unknown
    - U.S. Bicycle Route System (USBR)
  - Annual Average Daily Traffic (AADT)
    - Lower Stress (< 3,000 vehicles/day)
    - Higher Stress (≥ 3,000 vehicles/day)
  - Paved Shoulder
  - Paved Shoulder 4' or Wider
  - Other Roadways
  - Trunk Highway
- Water and Boundary Features**
  - Lake, River, or Stream
  - Wetland
  - Park, Forest, or Wildlife Area
  - State of Minnesota
  - County Boundary
  - Tribal Land

### League of American Bicyclists' MN Bicycle Friendly Communities As of February 2024

- |                  |                      |
|------------------|----------------------|
| <b>Gold</b>      | <b>Bronze, Cont.</b> |
| Minneapolis      | Duluth               |
| <b>Silver</b>    | Edina                |
| Fergus Falls     | Fargo-Moorhead       |
| Grand Marais     | Metropolitan Area    |
| Hennepin County  | Frazee               |
| Hutchinson       | Greater Grand Forks  |
| Jackson          | Hopkins              |
| Richfield        | La Crescent          |
| Saint Paul       | Mankato & N. Mankato |
| Saint Louis Park | Marshall             |
| <b>Bronze</b>    | New Ulm              |
| Albert Lea       | Rochester            |
| Battle Lake      | Sartell              |
| Bemidji          | Saint Cloud          |
| Brainerd         | Stillwater           |
| Crosby           | Thief River Falls    |
| Detroit Lakes    | Willmar              |
|                  | Winona               |
|                  | Woodbury             |

*Bicycle Friendly Community is a service mark of the League of American Bicyclists and is used with permission.*

The State of Minnesota makes no representations or warranties expressed or implied, with respect to the reuse of the data provided herewith regardless of its format or the means of its transmission. There is no guarantee or representation to the user as to the accuracy, currency, suitability, or reliability of this data for any purpose. The user accepts the data "as is." The State of Minnesota assumes no responsibility for loss or damage incurred as a result of any user's reliance on this data. All maps and other material provided herein are protected by copyright. Permission is granted to copy and use the materials herein.

