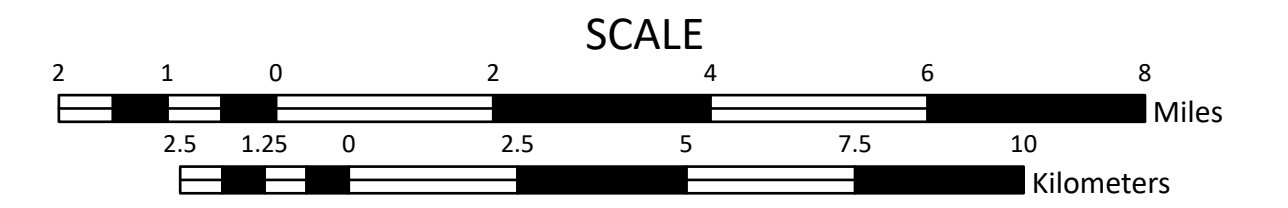
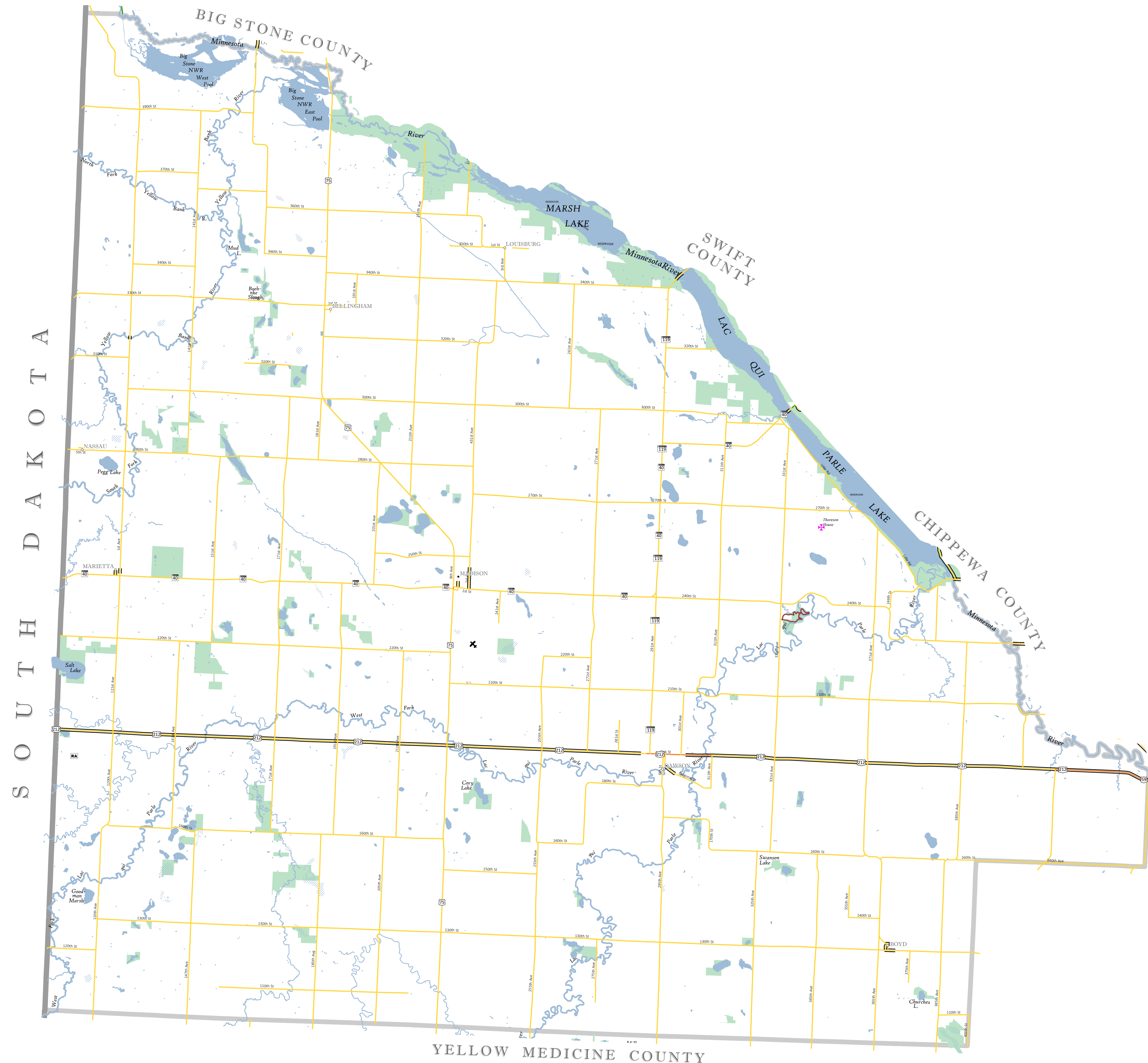
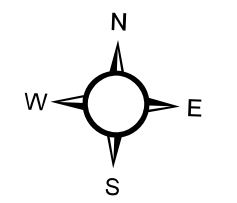


BIKEWAYS MAP LAC QUI PARLE COUNTY MINNESOTA

PREPARED BY THE
MINNESOTA DEPARTMENT OF TRANSPORTATION
OFFICE OF TRANSPORTATION SYSTEM MANAGEMENT



2024



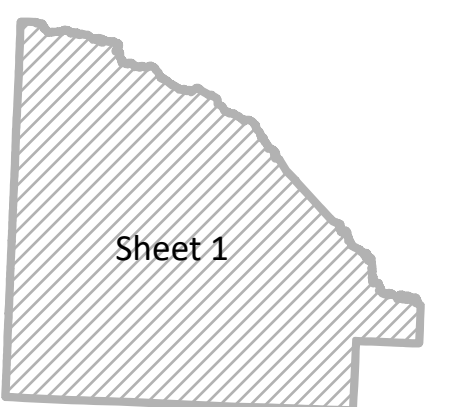
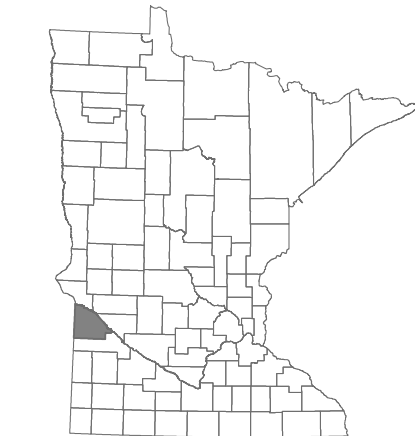
- | | | |
|--------------------------------|--------------------------------------|------------------------------------|
| City Centers | Roadway Features | Water and Boundary Features |
| State Capital | Bikeways | Lake, River, or Stream |
| County Seat | On Road Bikeway | Wetland |
| City Center | Off Road Bikeway | Park, Forest, or Wildlife Area |
| Cultural Features | Off Road Mountain Bike | State of Minnesota |
| Historic District | Other/Unknown | County Boundary |
| Historic Marker | U.S. Bicycle Route System (USBR) | Tribal Land |
| Historic Site | Annual Average Daily Traffic (AADT) | |
| Monument | Lower Stress (< 3,000 vehicles/day) | |
| Public Service Features | Higher Stress (≥ 3,000 vehicles/day) | |
| Rest Area | Paved Shoulder | |
| Airports | Paved Shoulder 4' or Wider | |
| Commercial | Other Roadways | |
| Limited | Trunk Highway | |
| Seaplane | | |

League of American Bicyclists' MN Bicycle Friendly Communities As of February 2024

- | | |
|------------------|----------------------|
| Gold | Bronze, Cont. |
| Minneapolis | Duluth |
| Silver | Edina |
| Fergus Falls | Fargo-Moorhead |
| Grand Marais | Metropolitan Area |
| Hennepin County | Frazee |
| Hutchinson | Greater Grand Forks |
| Jackson | Hopkins |
| Richfield | La Crescent |
| Saint Paul | Mankato & N. Mankato |
| Saint Louis Park | Marshall |
| Walker | New Ulm |
| Bronze | Rochester |
| Albert Lea | Sartell |
| Battle Lake | Saint Cloud |
| Bemidji | Stillwater |
| Brainerd | Thief River Falls |
| Crosby | Willmar |
| Detroit Lakes | Winona |
| | Woodbury |

Bicycle Friendly Community is a service mark of the League of American Bicyclists and is used with permission.

The State of Minnesota makes no representations or warranties expressed or implied, with respect to the reuse of the data provided herewith regardless of its format or the means of its transmission. There is no guarantee or representation to the user as to the accuracy, currency, suitability, or reliability of this data for any purpose. The user accepts the data "as is." The State of Minnesota assumes no responsibility for loss or damage incurred as a result of any user's reliance on this data. All maps and other material provided herein are protected by copyright. Permission is granted to copy and use the materials herein.



Projection: Transverse Mercator; MGRS 18N UTM Zone 15 W; North American Datum of 1983

SHEET 1 OF 1