MUNICIPALITIES OF WADENA CO.

PREPARED BY THE
MINNESOTA DEPARTMENT OF TRANSPORTATION
OFFICE OF TRANSPORTATION DATA & ANALYSIS
IN COOPERATION WITH
U.S. DEPARTMENT OF TRANSPORTATION
FEDERAL HIGHWAY ADMINISTRATION

SCALE
800 0 800 1600 FEET
250 0 250 500 METERS

2011
BASIC DATA - 2009

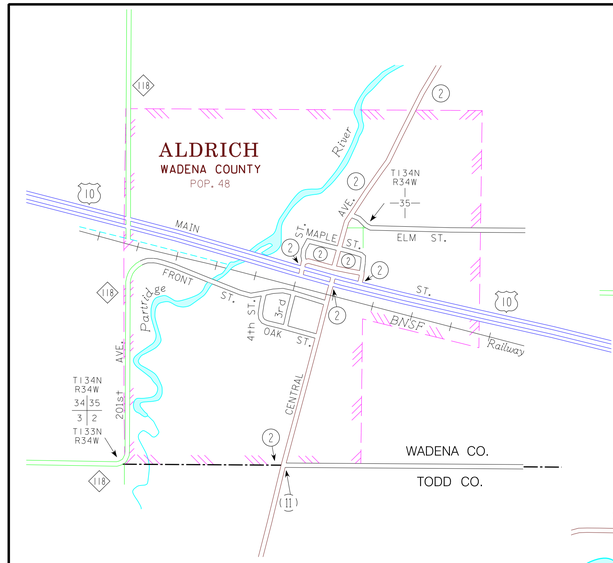

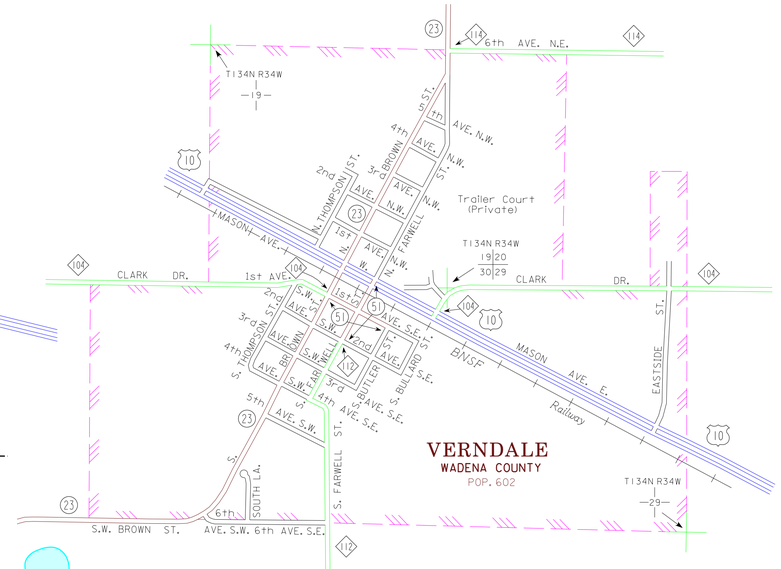

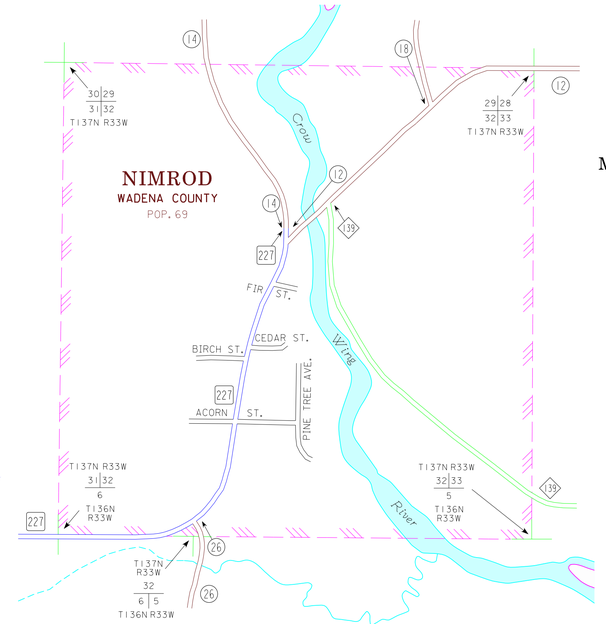

LEGEND

- INTERSTATE TRUNK HIGHWAY ..... (35)
- U.S. TRUNK HIGHWAY ..... (10)
- STATE TRUNK HIGHWAY ..... (55)
- COUNTY STATE AID HIGHWAY ..... (23)
- COUNTY ROAD ..... (15)
- PUBLIC ROAD .....
- PRIVATE ROAD .....
- CORPORATE LIMITS .....

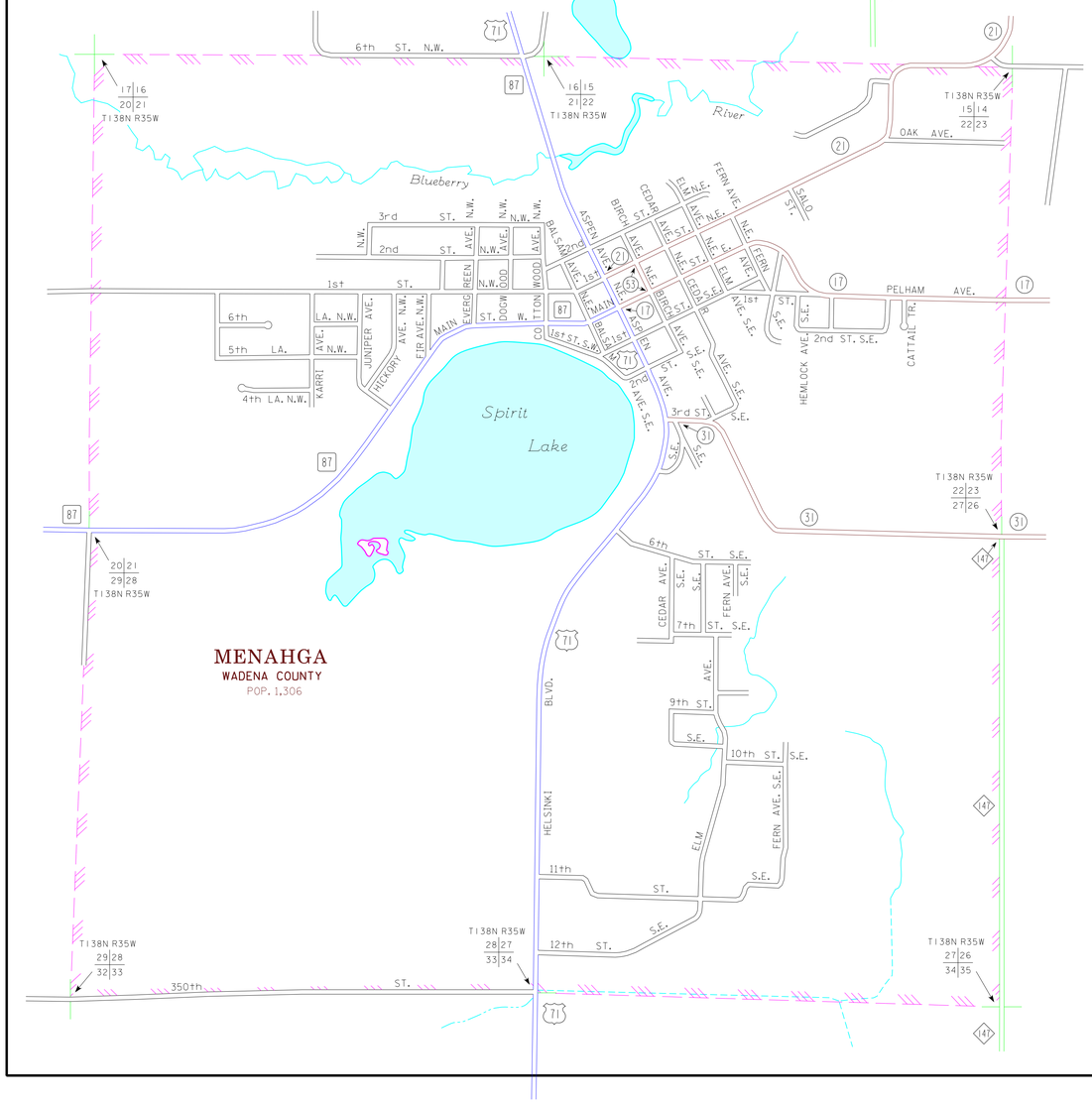

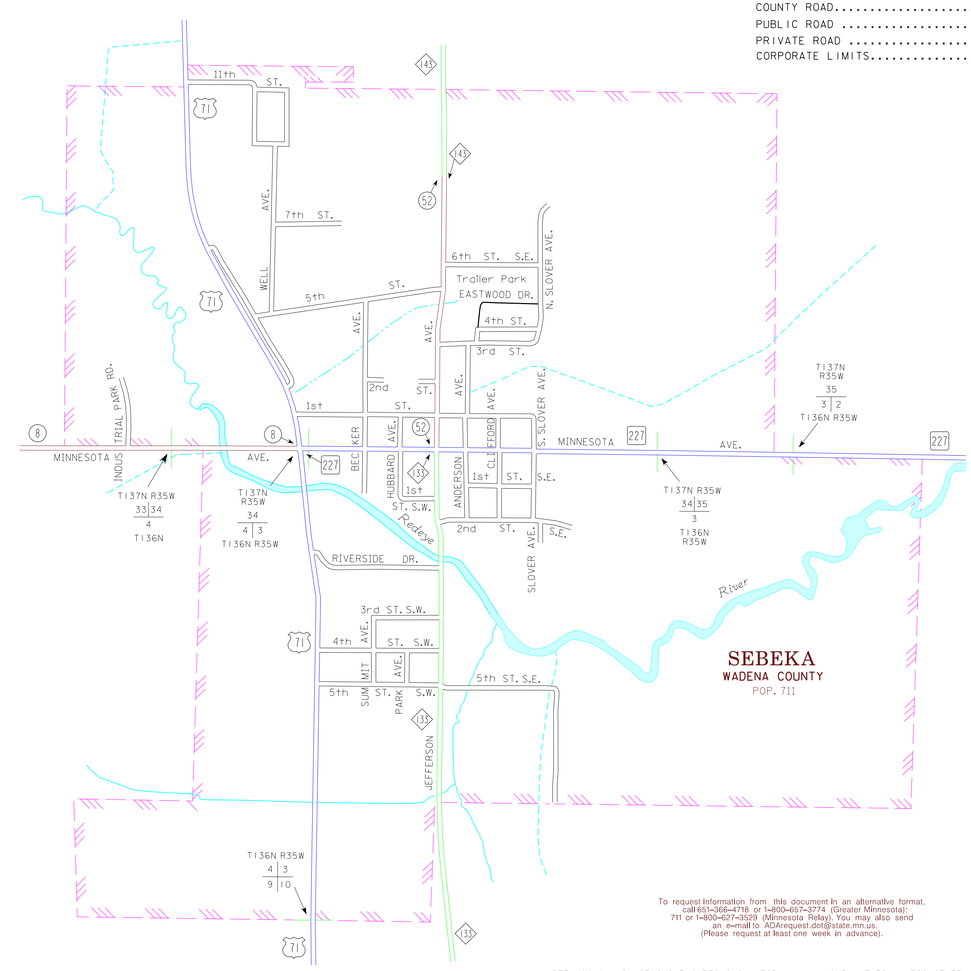

MUNICIPALITIES SHOWN ON THIS SHEET

- ALDRICH
- MENAHGA
- NIMROD
- SEBEKA
- VERNDALE

STAPLES:
SEE TODD COUNTY SHEET 4 OF 4

To request information from this document in an alternative format, call 651-366-4718 or 1-800-657-3774 (Greater Minnesota); 711 or 1-800-627-3529 (Minnesota Relay). You may also send an e-mail to ADArequest.dot@state.mn.us. (Please request at least one week in advance).

NOTE: 2010 U.S. CENSUS FIGURES SHOWN FOR ALL MUNICIPALITIES UNLESS OTHERWISE STATED.