MUNICIPALITIES OF

OTTER TAIL CO.

PREPARED BY THE
MINNESOTA DEPARTMENT OF TRANSPORTATION
OFFICE OF TRANSPORTATION DATA & ANALYSIS
IN COOPERATION WITH
U.S. DEPARTMENT OF TRANSPORTATION
FEDERAL HIGHWAY ADMINISTRATION

SCALE
800 0 800 1600 FEET
250 0 250 500 METERS

2011
BASIC DATA - 2010

N W E S

LEGEND

INTERSTATE TRUNK HIGHWAY..... 35
U.S. TRUNK HIGHWAY..... 10
STATE TRUNK HIGHWAY..... 55
COUNTY STATE AID HIGHWAY..... 23
COUNTY ROAD..... 15
PUBLIC ROAD .....
PRIVATE ROAD .....
CORPORATE LIMITS.....

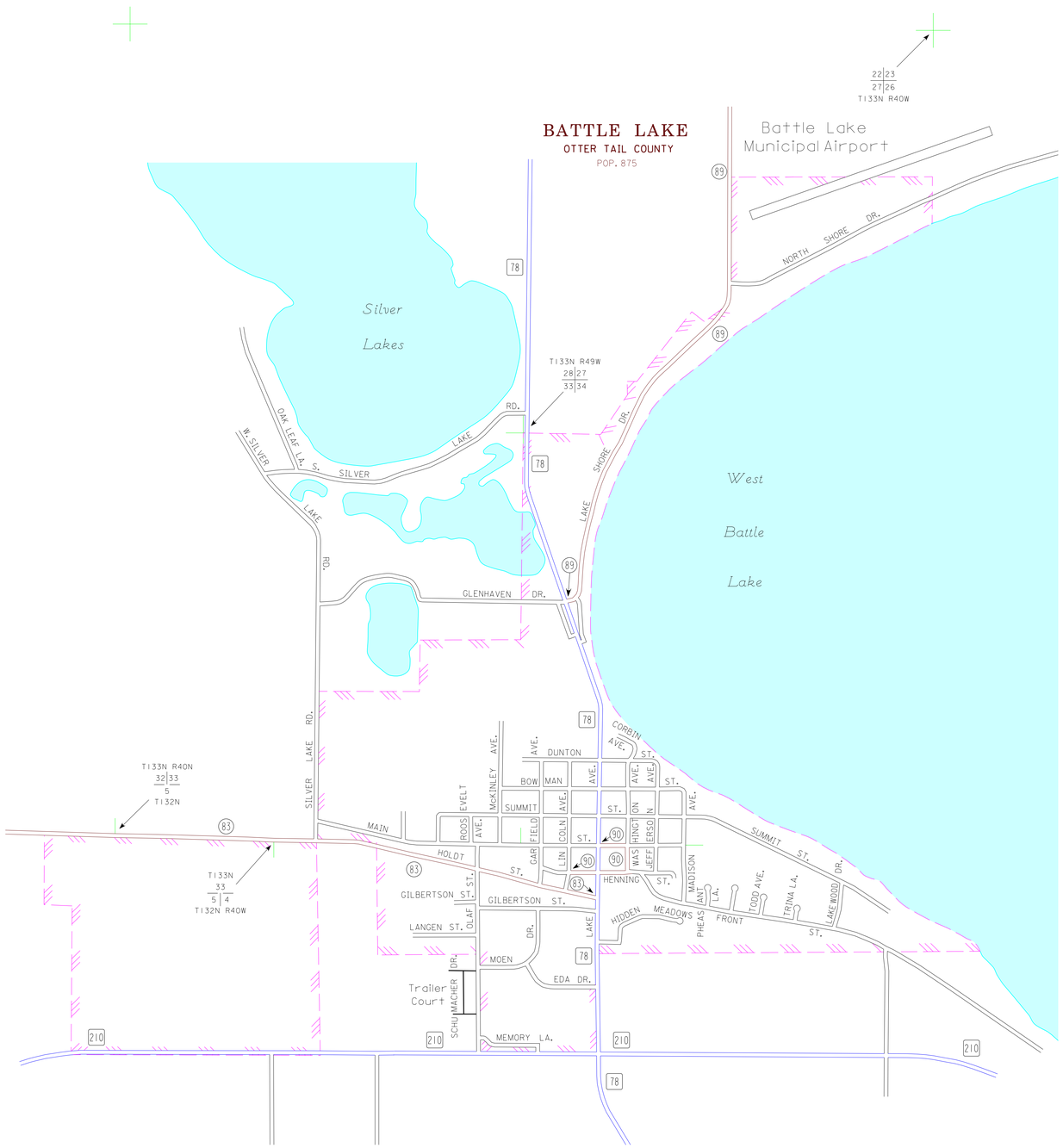

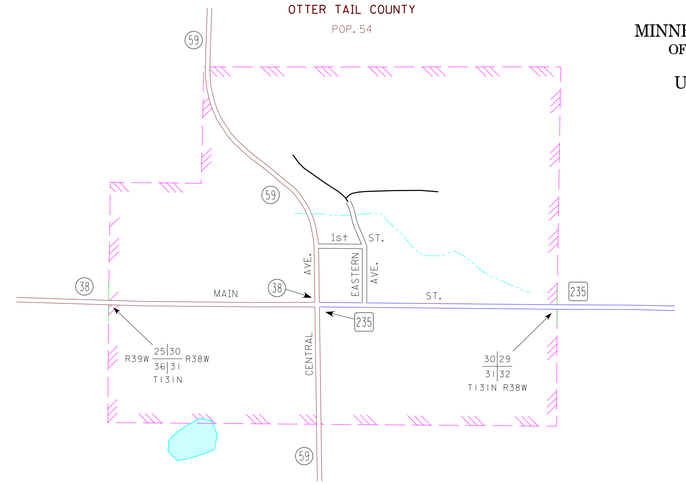

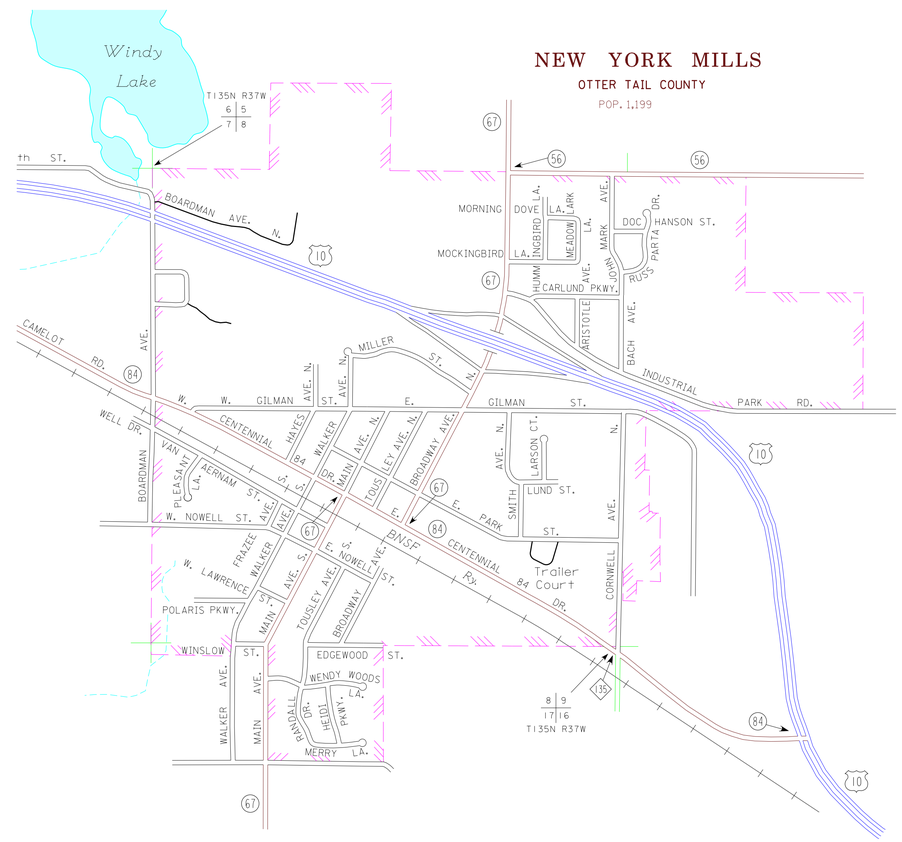

MUNICIPALITIES SHOWN ON THIS SHEET

BATTLE LAKE
NEW YORK MILLS
URBANK

To request information from this document in an alternative format, call 651-366-4718 or 1-800-657-3774 (Greater Minnesota); 711 or 1-800-627-3529 (Minnesota Relay). You may also send an e-mail to ADArequest.dot@state.mn.us. (Please request at least one week in advance).

NOTE: 2010 U.S. CENSUS FIGURES SHOWN FOR ALL MUNICIPALITIES UNLESS OTHERWISE STATED.