MUNICIPALITIES OF

LYON CO.

PREPARED BY THE

MINNESOTA DEPARTMENT OF TRANSPORTATION

OFFICE OF TRANSPORTATION DATA & ANALYSIS

IN COOPERATION WITH

U.S. DEPARTMENT OF TRANSPORTATION

FEDERAL HIGHWAY ADMINISTRATION

SCALE

800 0 800 1600 FEET

250 0 250 500 METERS

2011

BASIC DATA - 2009

N W E S

GHENT

LYON COUNTY

POP. 370

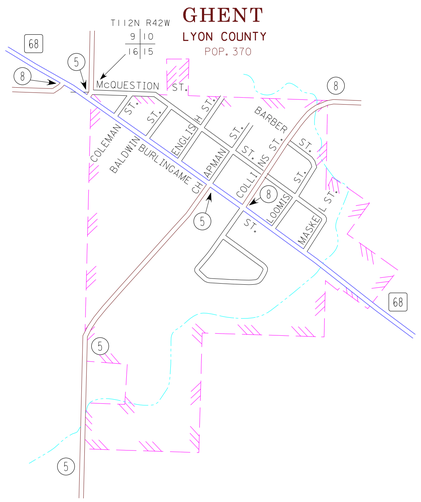

COTTONWOOD

LYON COUNTY

POP. 1,212

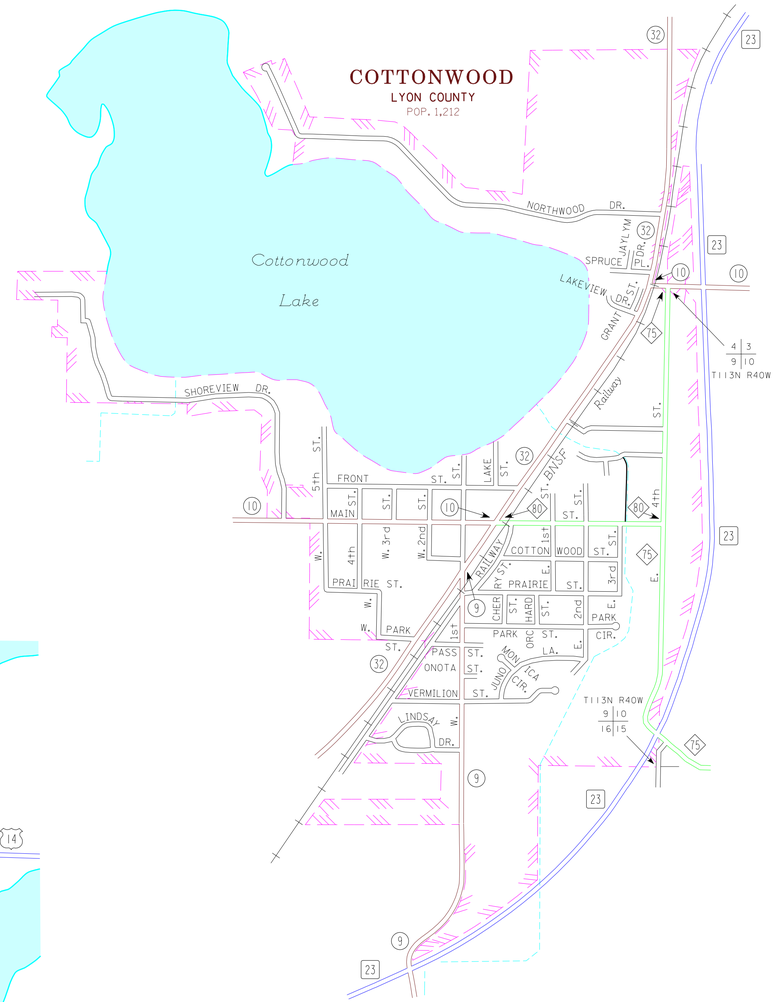

BALATON

LYON COUNTY

POP. 643

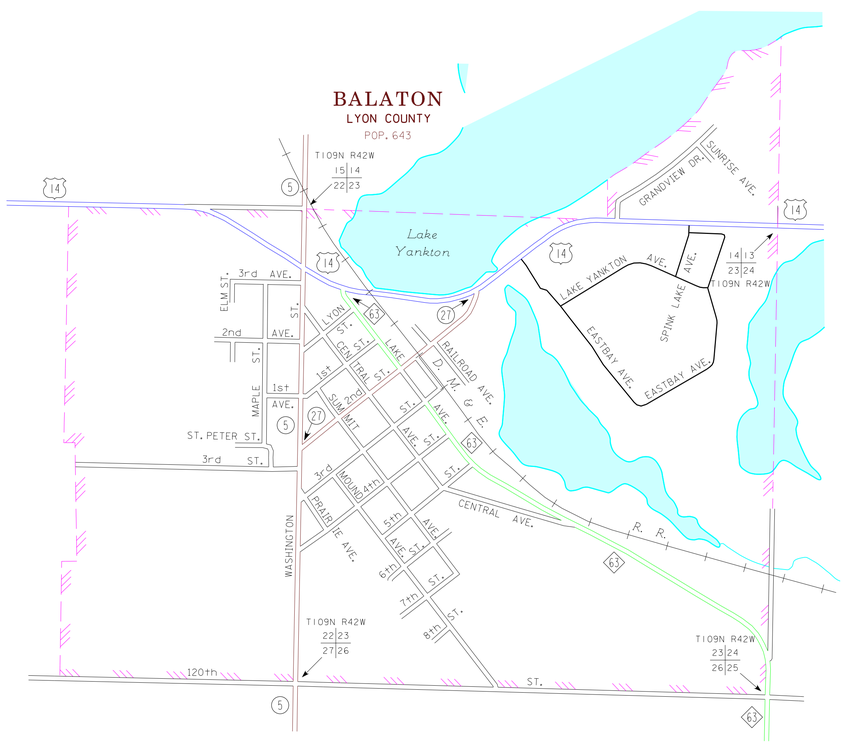

FLORENCE

LYON COUNTY

POP. 39

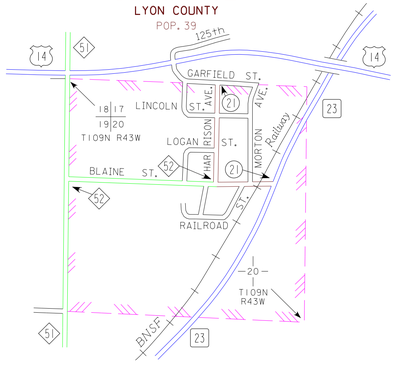

MUNICIPALITIES SHOWN ON THIS SHEET

BALATON
COTTONWOOD
FLORENCE
GHENT

LEGEND

INTERSTATE TRUNK HIGHWAY..... 35

U.S. TRUNK HIGHWAY..... 10

STATE TRUNK HIGHWAY..... 55

COUNTY STATE AID HIGHWAY..... 23

COUNTY ROAD..... 15

PUBLIC ROAD .....

PRIVATE ROAD .....

CORPORATE LIMITS.....

To request information from this document in an alternative format, call 651-366-4718 or 1-800-657-3774 (Greater Minnesota); 711 or 1-800-627-3529 (Minnesota Relay). You may also send an e-mail to ADArequest.dot@state.mn.us. (Please request at least one week in advance).

NOTE: 2010 U.S. CENSUS FIGURES SHOWN FOR ALL MUNICIPALITIES UNLESS OTHERWISE STATED.