MUNICIPALITIES OF

# LINCOLN CO.

PREPARED BY THE

MINNESOTA DEPARTMENT OF TRANSPORTATION

OFFICE OF TRANSPORTATION DATA & ANALYSIS

IN COOPERATION WITH

U.S. DEPARTMENT OF TRANSPORTATION

FEDERAL HIGHWAY ADMINISTRATION

SCALE

800 0 800 1600 FEET

250 0 250 500 METERS

2011

BASIC DATA - 2009

N W E S

## LEGEND

INTERSTATE TRUNK HIGHWAY..... 35

U.S. TRUNK HIGHWAY..... 10

STATE TRUNK HIGHWAY..... 55

COUNTY STATE AID HIGHWAY..... 23

COUNTY ROAD..... 15

PUBLIC ROAD .....

PRIVATE ROAD .....

CORPORATE LIMITS.....

## ARCO

LINCOLN COUNTY

POP. 75

## IVANHOE

LINCOLN COUNTY

POP. 559

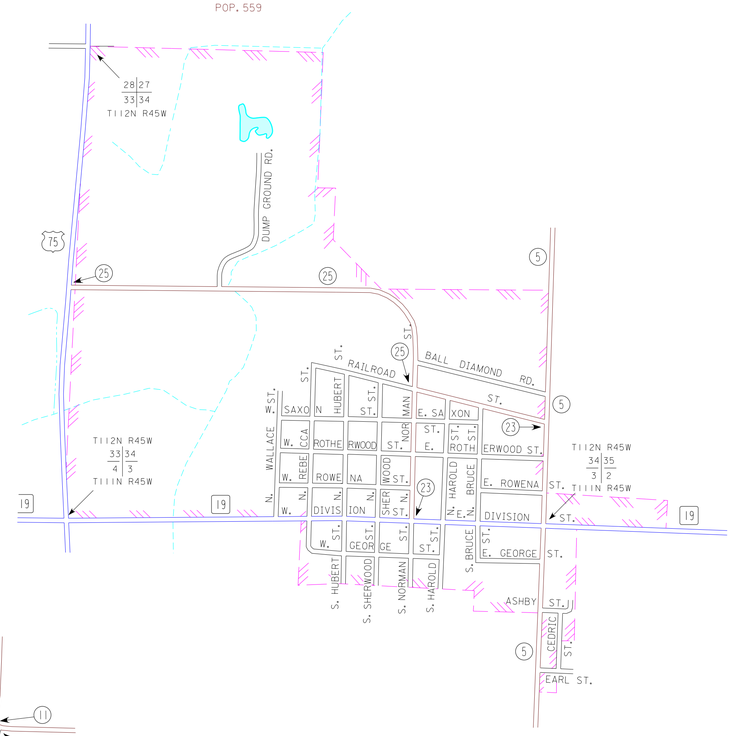


## TYLER

LINCOLN COUNTY

POP. 1,143

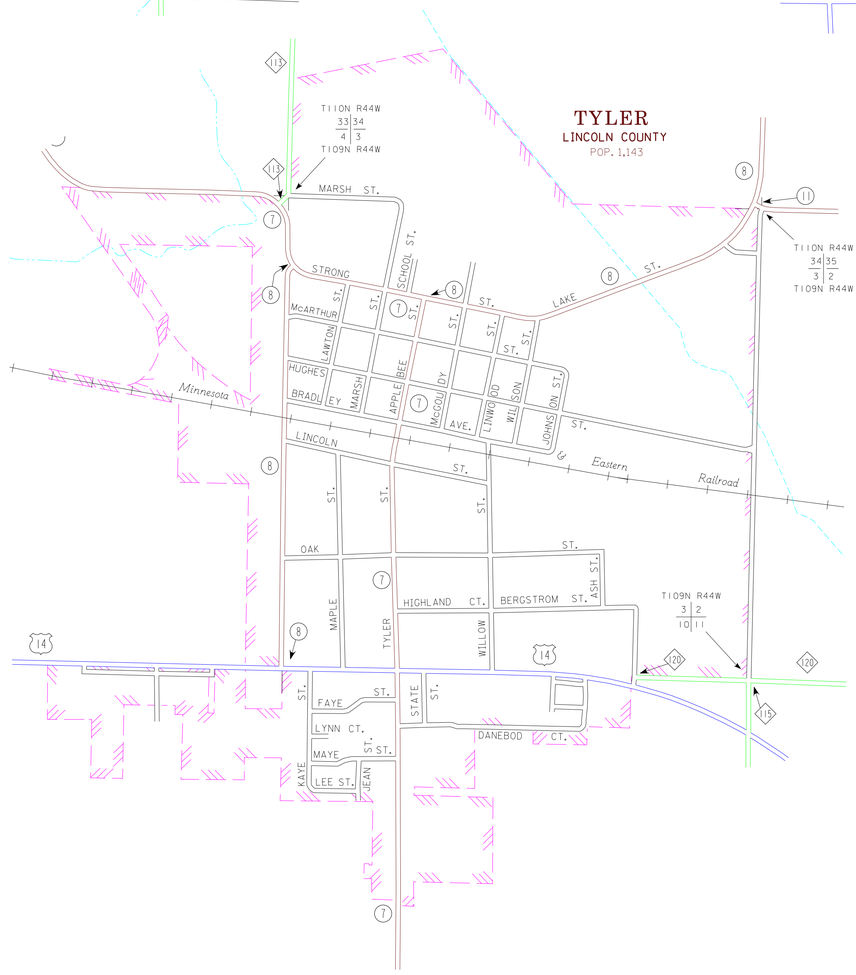


## HENDRICKS

LINCOLN COUNTY

POP. 713

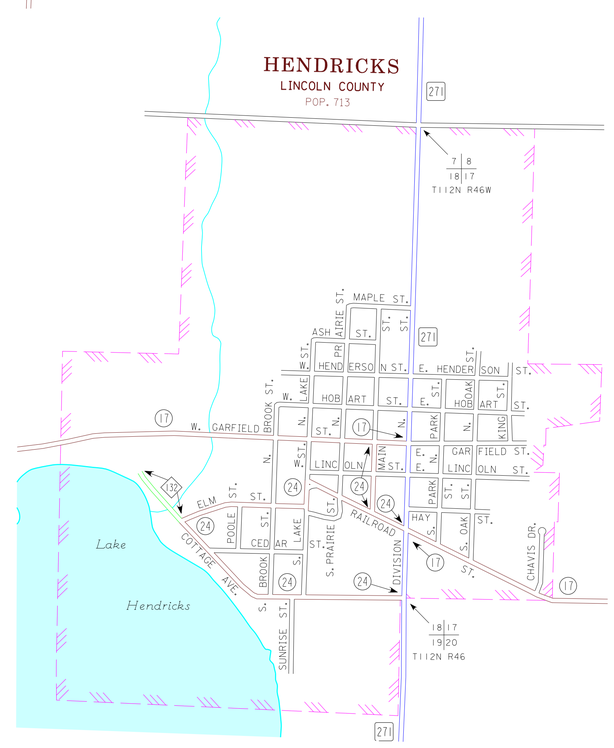


MUNICIPALITIES SHOWN ON THIS SHEET

ARCO

HENDRICKS

IVANHOE

TYLER

To request information from this document in an alternative format, call 651-366-4718 or 1-800-657-3774 (Greater Minnesota); 711 or 1-800-627-3529 (Minnesota Relay). You may also send an e-mail to ADArequest.dot@state.mn.us. (Please request at least one week in advance).

NOTE: 2010 U.S. CENSUS FIGURES SHOWN FOR ALL MUNICIPALITIES UNLESS OTHERWISE STATED.