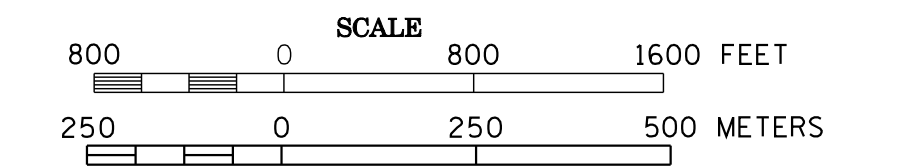
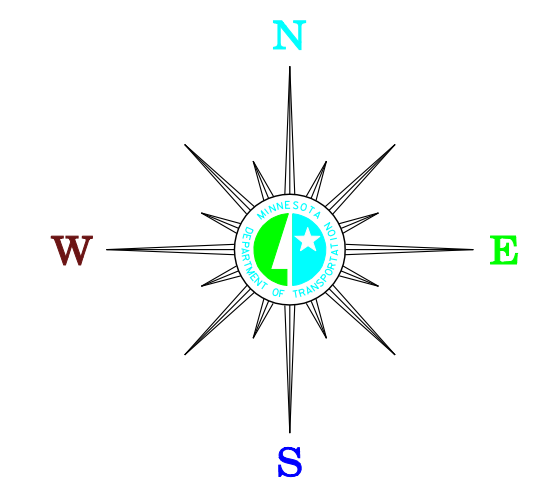


MUNICIPALITIES OF AITKIN CO.

PREPARED BY THE
MINNESOTA DEPARTMENT OF TRANSPORTATION
OFFICE OF TRANSPORTATION DATA & ANALYSIS
IN COOPERATION WITH
U.S. DEPARTMENT OF TRANSPORTATION
FEDERAL HIGHWAY ADMINISTRATION

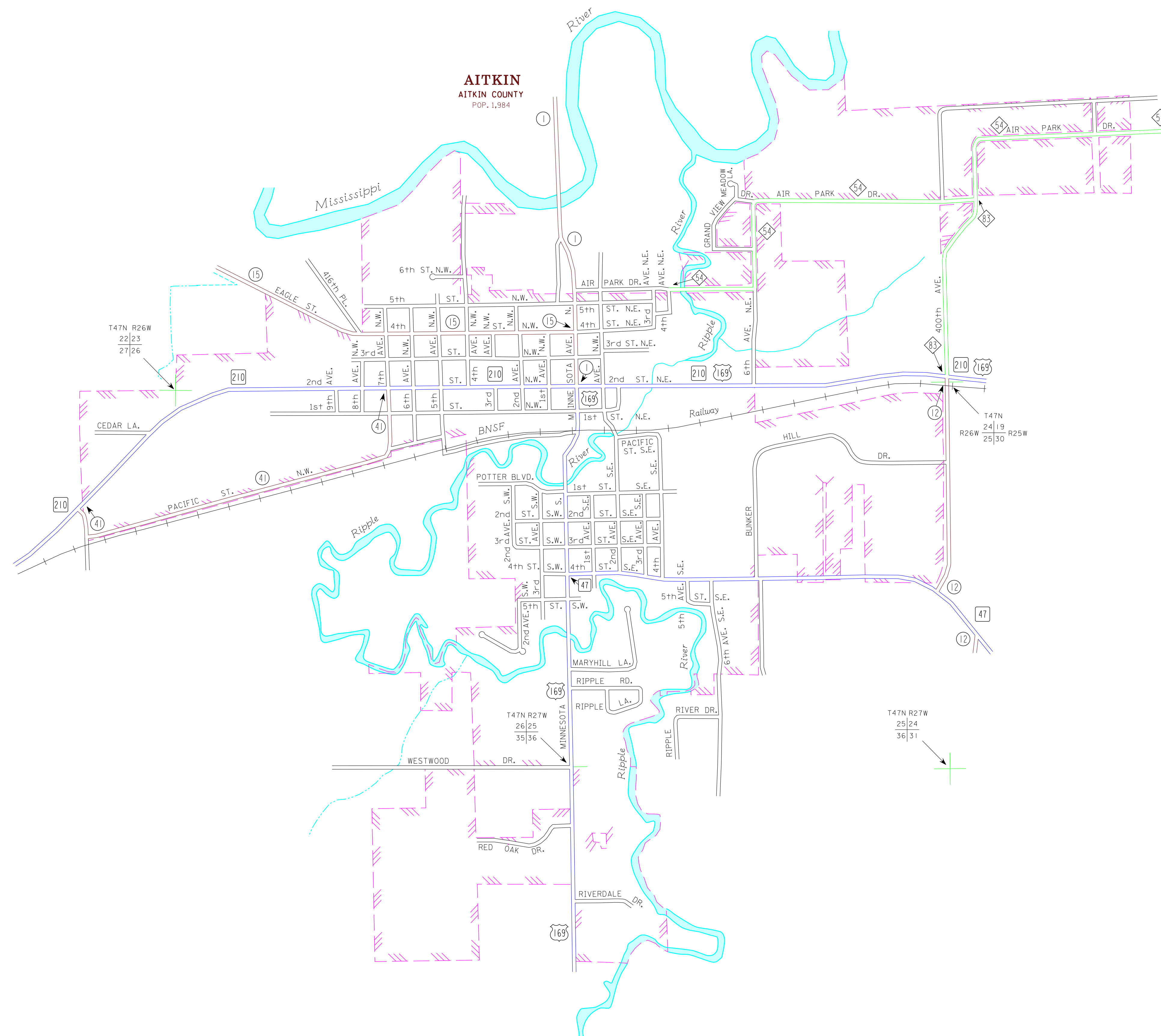


2009
BASIC DATA - 1977



LEGEND

- INTERSTATE TRUNK HIGHWAY..... (I-35)
- U.S. TRUNK HIGHWAY..... (US-169)
- STATE TRUNK HIGHWAY..... (ST-210)
- COUNTY STATE AID HIGHWAY..... (CSA-41)
- COUNTY ROAD..... (C-15)
- PUBLIC ROAD..... (P-54)
- PRIVATE ROAD..... (PR-54)
- CORPORATE LIMITS..... (---)



MUNICIPALITIES SHOWN
ON THIS SHEET
AITKIN

NOTE: 2000 U.S. CENSUS FIGURES SHOWN FOR ALL MUNICIPALITIES UNLESS OTHERWISE STATED.