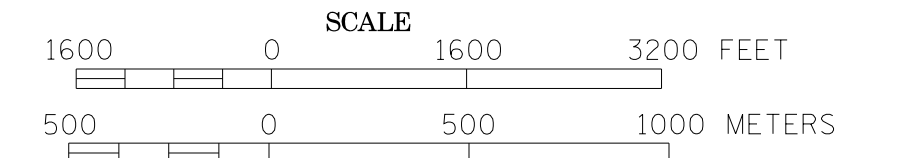



MUNICIPALITY OF  
**WOODBURY**

PREPARED BY THE  
MINNESOTA DEPARTMENT OF TRANSPORTATION  
OFFICE OF TRANSPORTATION DATA & ANALYSIS  
IN COOPERATION WITH  
U.S. DEPARTMENT OF TRANSPORTATION  
FEDERAL HIGHWAY ADMINISTRATION

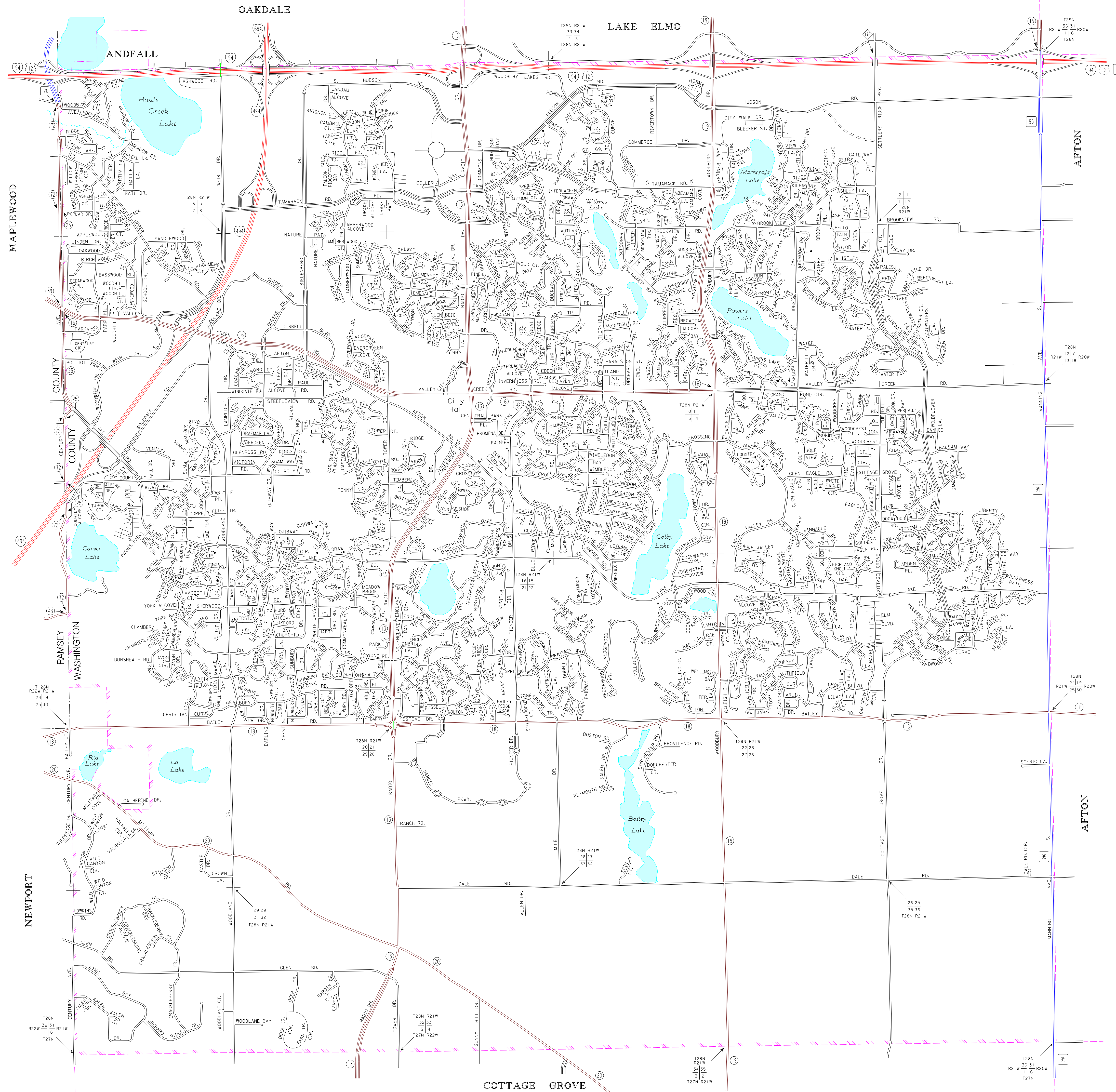


**2011**  
BASIC DATA - 2008



**LEGEND**

- INTERSTATE TRUNK HIGHWAY..... (I-95)
- U.S. TRUNK HIGHWAY..... (US-169)
- STATE TRUNK HIGHWAY..... (ST-95)
- COUNTY STATE AID HIGHWAY..... (CSA-23)
- COUNTY ROAD..... (CR-15)
- CORPORATE LIMITS.....
- PUBLIC ROAD.....
- PRIVATE ROAD.....



1. HAVENWOOD CIR.
2. CARILLON PLAZA W.
3. SPRINGBROOK PLAZA
4. SPRINGBROOK LA.
5. CARILLON PLAZA E.
6. CAPE TOWN PLAZA
7. CAYENNE PLAZA W.
8. CAULFIELD PLAZA
9. CASCADE PLAZA N.
10. ALDERWOOD BAY
11. ALDERWOOD CIR.
12. ALDERWOOD PLAZA
13. ALDERWOOD DRAW
14. MACBETH CIR.
15. WINDWARD LA.
16. ALDERWOOD DR.
17. PINEHURST CIR.
18. DONEGAL KNOLL
19. SHANNON CT.
20. COLBY LAKE CT.
21. BRIDAL PATH CT.
22. EDINBURGH LA.
23. INTERLACHEN ECHO
24. ACADIA BAY
25. PRINCETON BAY
26. EDINBOROUGH DR.
27. CORNELL CT.
28. PRINCETON ALCOVE
29. HIGHLAND ALCOVE
30. CORTLAND CT.
31. THORNHILL LA.
32. PRAIRIE OAK TR.
33. HORSESHOE
34. LEYLAND CIR.
35. LETLAND COVE
36. JUNEAU ALCOVE
37. WHITEFIELD DR.
38. PINEHURST BAY
39. HIGHLAND KNOLL CT.
40. EAGLES NEST LA.
41. ASH GROVE LA.
42. IVYWOOD BAY
43. PROSPECT CURVE
44. LEGACY LA.
45. OAK KNOLL DR.
46. MOONLIGHT PL.
47. MOONLIGHT BAY
48. CLIPPERSHIP BAY
49. CLIPPERSHIP CT.
50. HIGHLAND BLVD.
51. HIGHLAND CIR.
52. LEYLAND BAY
53. RAINIER CT.
54. RAINIER BAY
55. RAINIER ALCOVE
56. LEYLAND ALCOVE
57. LEYLAND CT.
58. THOMAS DR.
59. THOMAS LA.
60. MEADOW BROOK CT.
61. ASPENWOOD PLAZA
62. EAGLE RIDGE ALCOVE
63. EAGLE RIDGE RD.
64. WINTERBERRY DRAW
65. FONTAINE CT.
66. MONTICELLO ALCOVE
67. PRESERVE ALCOVE
68. PRESERVE DRAW
69. PRESERVE TR.
70. ALYSSA RD.
71. PENDRYN HILL ALCOVE
72. PENDRYN HILL BAY
73. PENDRYN HILL CIR.
74. PENDRYN HILL CT.
75. PENDRYN HILL OVERLOOK
76. DONCASTER WAY
77. COPPER OAKS ALCOVE
78. EAGLE TRACE LA.
79. CORTLAND ALCOVE
80. SUMMER WIND RD.
81. SUMMER WIND BAY
82. SUMMER WIND ALCOVE
83. SUMMER WIND CIR.
84. SPRING VIEW WAY
85. SPRING VIEW ALCOVE
86. SPRING LA.
87. CORNELL HILL ALCOVE
88. CORNELIA TR.
89. CORNELL HILL CT.
90. GRAND BROOK CT.
91. GRAND ISLE PL.
92. GRAND RESERVE BLVD.
93. FEATHERSTONE CIR.
94. HOMESTEAD CT.
95. DUNCEY WAY
96. ADDISON WAY
97. STERLING ALCOVE
98. MULBERRY ALCOVE
99. TRAVERSE CIR.
100. COTTAGE GROVE RIDGE
101. COTTAGE GROVE ALCOVE
102. LIBERTY ALCOVE
103. LIBERTY RIDGE

To request information from this document in an alternative format, call 651-366-4718 or 1-800-657-3774 (Greater Minnesota); 711 or 1-800-657-3629 (Minnesota Relay). You may also send an e-mail to ADARrequest.dot@state.mn.us. (Please request at least one week in advance).