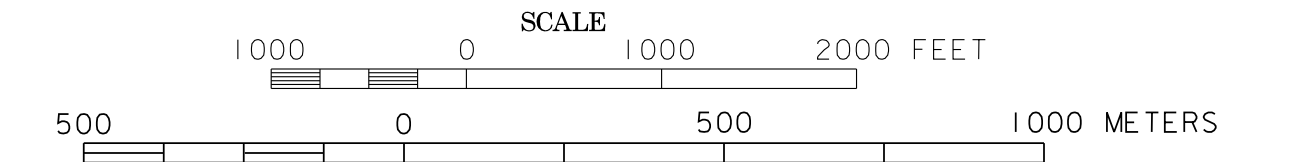
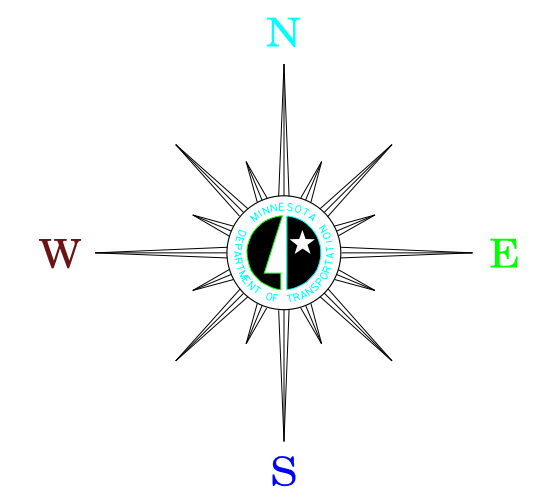


MUNICIPALITY OF
SAINT LOUIS PARK

PREPARED BY THE
MINNESOTA DEPARTMENT OF TRANSPORTATION
OFFICE OF TRANSPORTATION DATA & ANALYSIS
IN COOPERATION WITH
U.S. DEPARTMENT OF TRANSPORTATION
FEDERAL HIGHWAY ADMINISTRATION



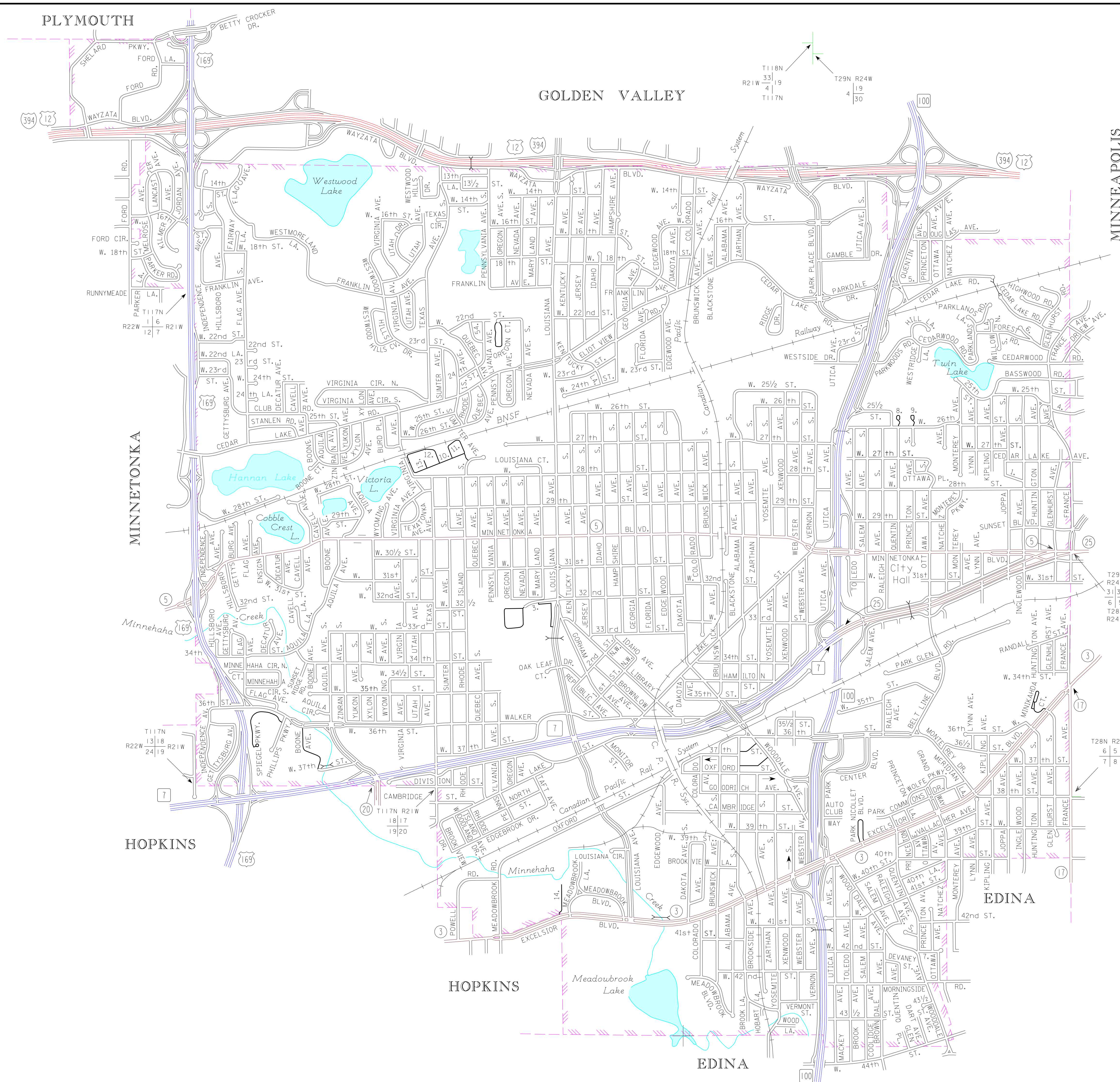
2011
BASIC DATA - 2008



LEGEND

- INTERSTATE TRUNK HIGHWAY..... (I-95)
- U.S. TRUNK HIGHWAY..... (169)
- STATE TRUNK HIGHWAY..... (100)
- COUNTY STATE AID HIGHWAY..... (394)
- COUNTY ROAD..... (12)
- CORPORATE LIMITS.....
- PUBLIC ROAD.....
- PRIVATE ROAD.....

1. CEDAR ST.
2. QUEBEC DR.
3. OAK PARK VILLAGE DR.
4. CEDARSHORE DR.
5. OLD CEDAR LAKE RD.
6. FOREST LA.
7. 42 1/2 ST.
8. QUENTIN CT.
9. PRINCETON CT.
10. VICTORIA WAY
11. VICTORIA CIR.
12. VICTORIA CURVE
13. VICTORIA LA.
14. EXCELSIOR WAY
15. OLD CEDAR LAKE RD.



MINNEAPOLIS

MINNEAPOLIS

PLYMOUTH

GOLDEN VALLEY

MINNETONKA

HOPKINS

HOPKINS

EDINA

EDINA