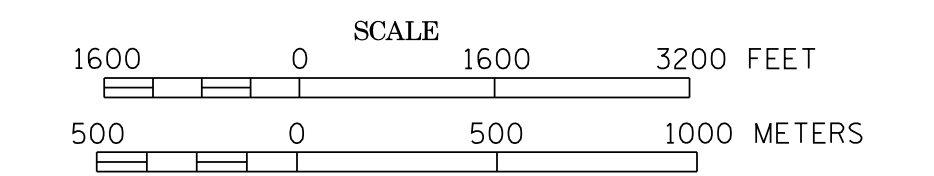
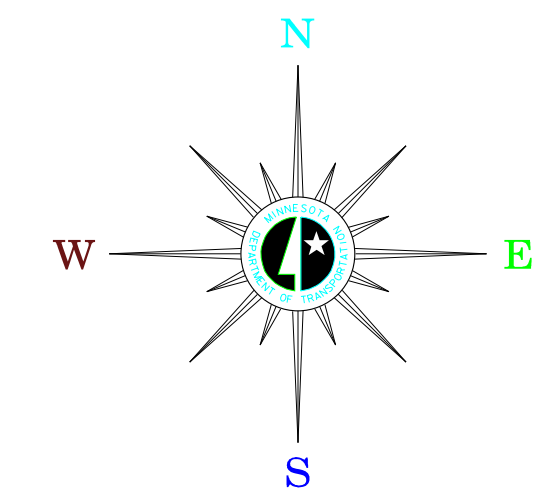


# MUNICIPALITY OF STILLWATER

PREPARED BY THE  
MINNESOTA DEPARTMENT OF TRANSPORTATION  
OFFICE OF TRANSPORTATION DATA & ANALYSIS  
IN COOPERATION WITH  
U.S. DEPARTMENT OF TRANSPORTATION  
FEDERAL HIGHWAY ADMINISTRATION

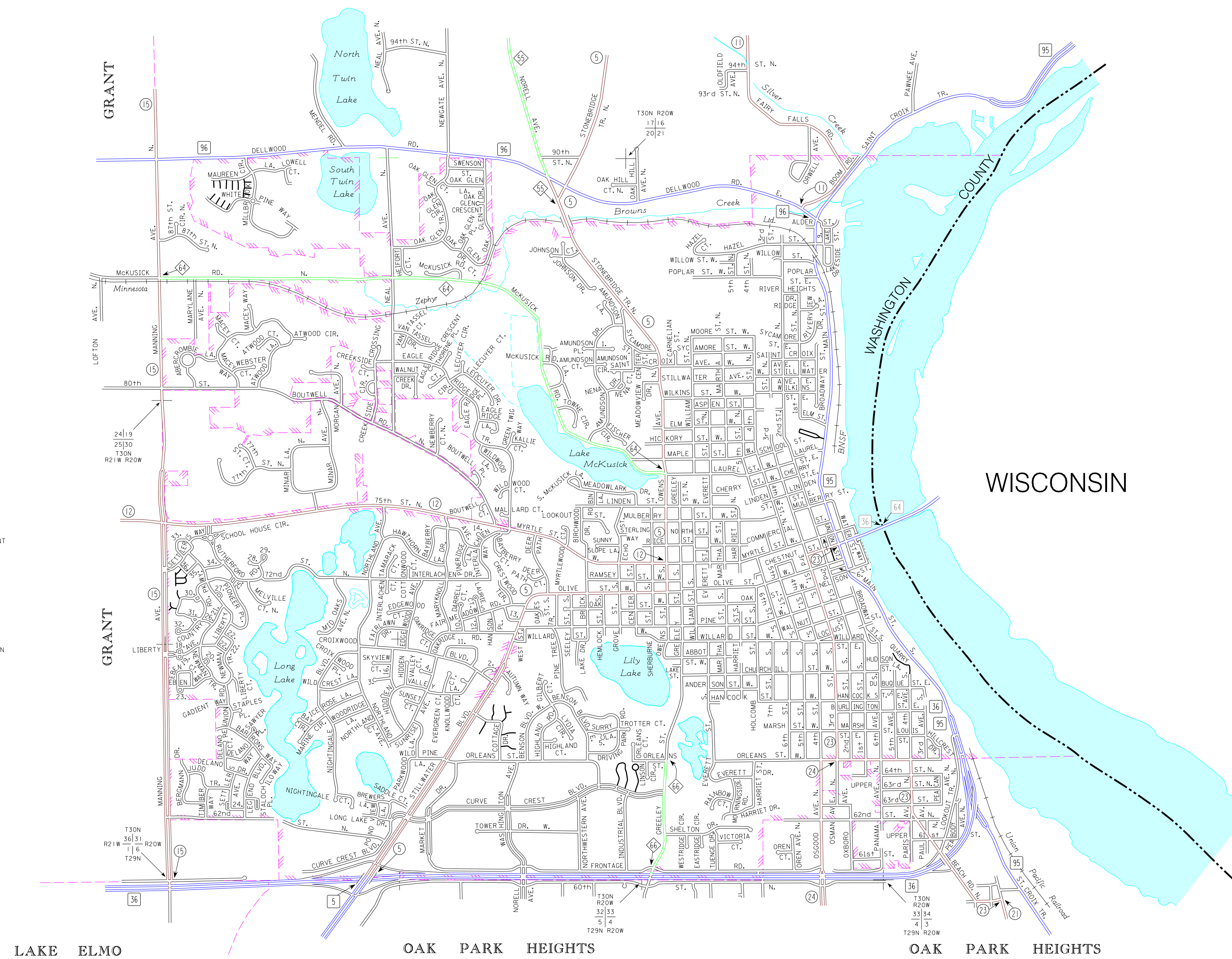


2011  
BASIC DATA - 2008



## LEGEND

- INTERSTATE TRUNK HIGHWAY..... (35)
- U.S. TRUNK HIGHWAY..... (18)
- STATE TRUNK HIGHWAY..... (55)
- COUNTY STATE AID HIGHWAY..... (23)
- COUNTY ROAD..... (15)
- CORPORATE LIMITS.....
- PUBLIC ROAD.....
- PRIVATE ROAD.....



1. DALLAGER CT.
2. PINEHURST ST.
3. GREEN MEADOW CT.
4. COUNTRY SIDE CT.
5. PADDOCK CIR.
6. NELSON ALLEY
7. ORLEANS CT.
8. LYNSON CIR.
9. SCHALKENBERG ALLEY
10. BARRELL DR.
11. DRIFTWOOD LA.
12. LAURIE LA.
13. DUNDEE PL.
14. INTELACHEN CT.
15. BAYBERRY AVE. CT.
16. HILLSIDE LA.
17. EAGLE RIDGE CRESCENT
18. KINSHIP GREEN
19. HOMESTEAD GREEN
20. ADELINE GREEN
21. HOMEWARD WAY
22. HERITAGE CT.
23. EBEN GREEN
24. MCDUGAL GREEN
25. PIONEER BLVD.
26. HERITAGE AVE.
27. FARM HILL GREEN
28. SUMMER FIELDS CT.
29. SUMMER FIELDS CT.
30. PLANTING GREEN
31. TENDING GREEN
32. HARVEST GREEN
33. NEW ENGLAND PL.
34. TALL PINE TR.
35. PINE HOLLOW PL.
36. PINE HOLLOW GREEN

To request information from this document in an alternative format, call 651-366-4718 or 1-800-657-3774 (Greater Minnesota); 711 or 1-800-627-3529 (Minnesota Relay). You may also send an e-mail to ADRequest.dot@state.mn.us. (Please request at least one week in advance).