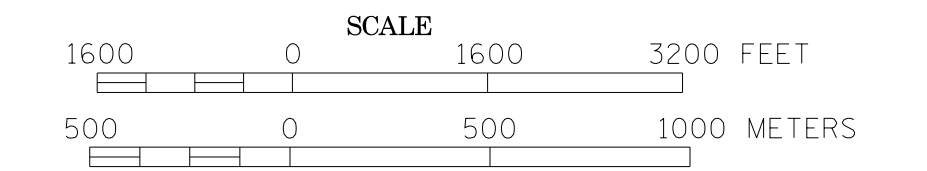
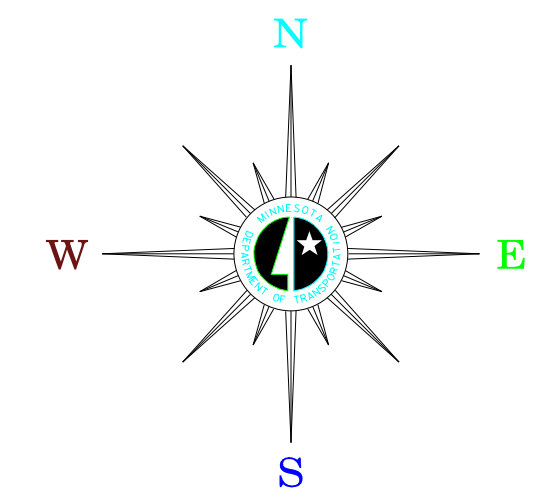


MUNICIPALITY OF SOUTH SAINT PAUL

PREPARED BY THE
 MINNESOTA DEPARTMENT OF TRANSPORTATION
 OFFICE OF TRANSPORTATION DATA & ANALYSIS
 IN COOPERATION WITH
 U.S. DEPARTMENT OF TRANSPORTATION
 FEDERAL HIGHWAY ADMINISTRATION

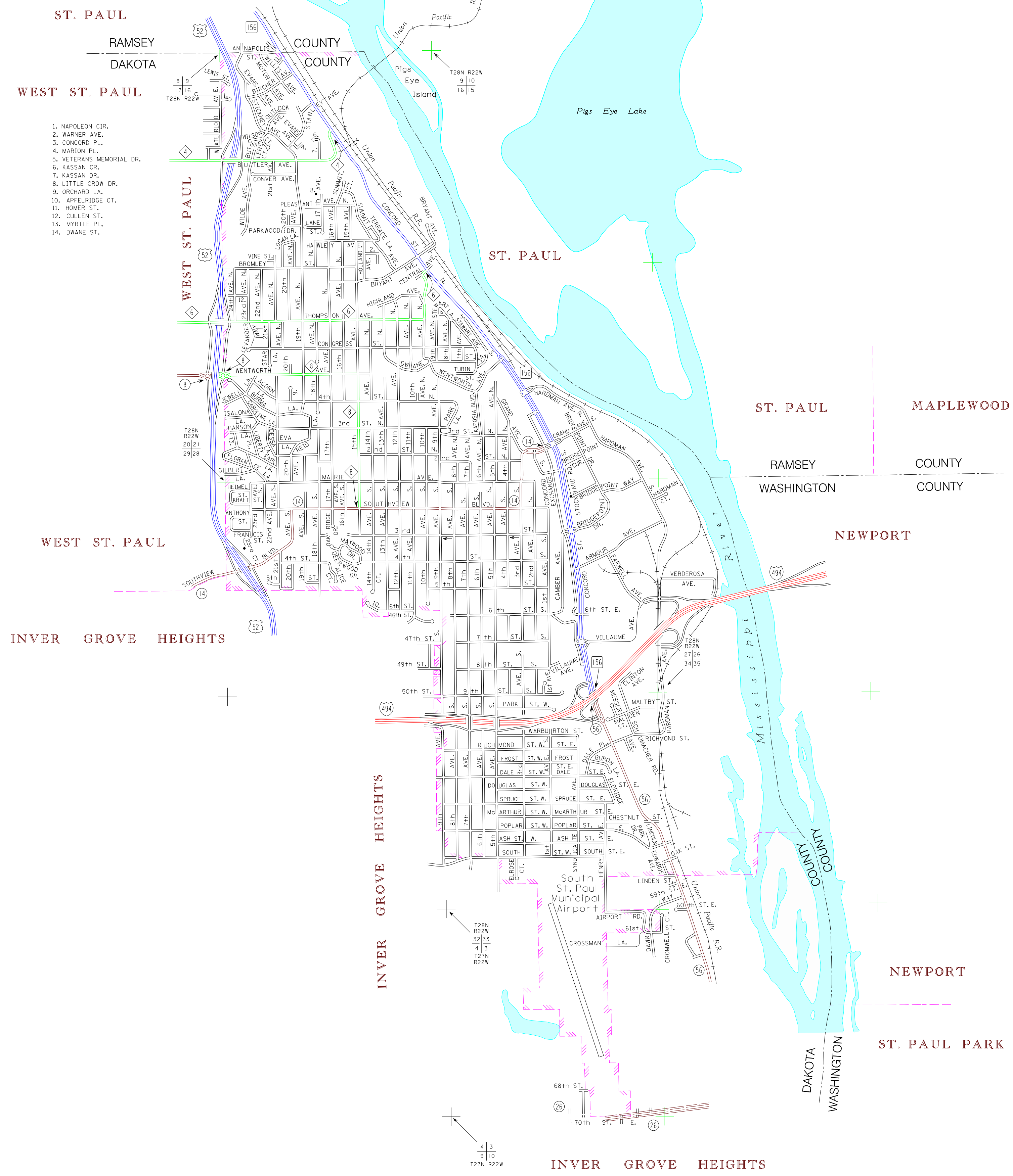


2011
 BASIC DATA - 2008



LEGEND

- INTERSTATE TRUNK HIGHWAY..... (35)
- U.S. TRUNK HIGHWAY..... (18)
- STATE TRUNK HIGHWAY..... (55)
- COUNTY STATE AID HIGHWAY..... (23)
- COUNTY ROAD..... (15)
- CORPORATE LIMITS.....
- PUBLIC ROAD.....
- PRIVATE ROAD.....



1. NAPOLEON CIR.
2. WARNER AVE.
3. CONCORD PL.
4. MARION PL.
5. VETERANS MEMORIAL DR.
6. KASSAN CR.
7. KASSAN DR.
8. LITTLE CROW DR.
9. ORCHARD LA.
10. APPELBRIDGE CT.
11. HOMER ST.
12. CULLEN ST.
13. MYRTLE PL.
14. DWANE ST.