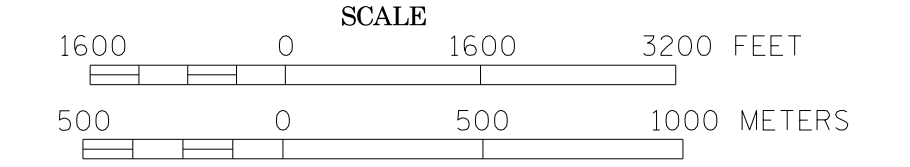
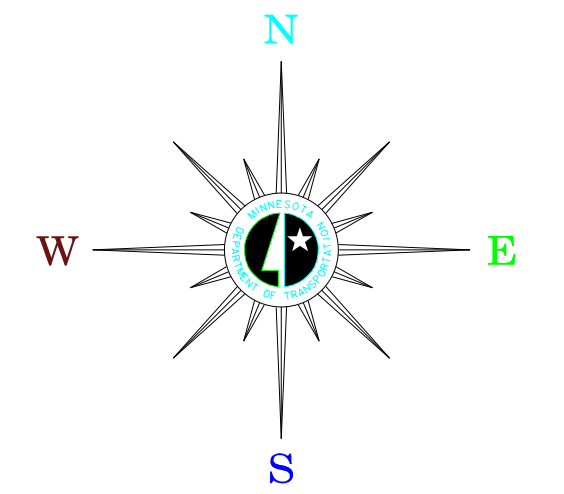


# MUNICIPALITY OF SHAKOPEE

PREPARED BY THE  
**MINNESOTA DEPARTMENT OF TRANSPORTATION**  
 OFFICE OF TRANSPORTATION DATA & ANALYSIS  
 IN COOPERATION WITH  
**U.S. DEPARTMENT OF TRANSPORTATION**  
 FEDERAL HIGHWAY ADMINISTRATION

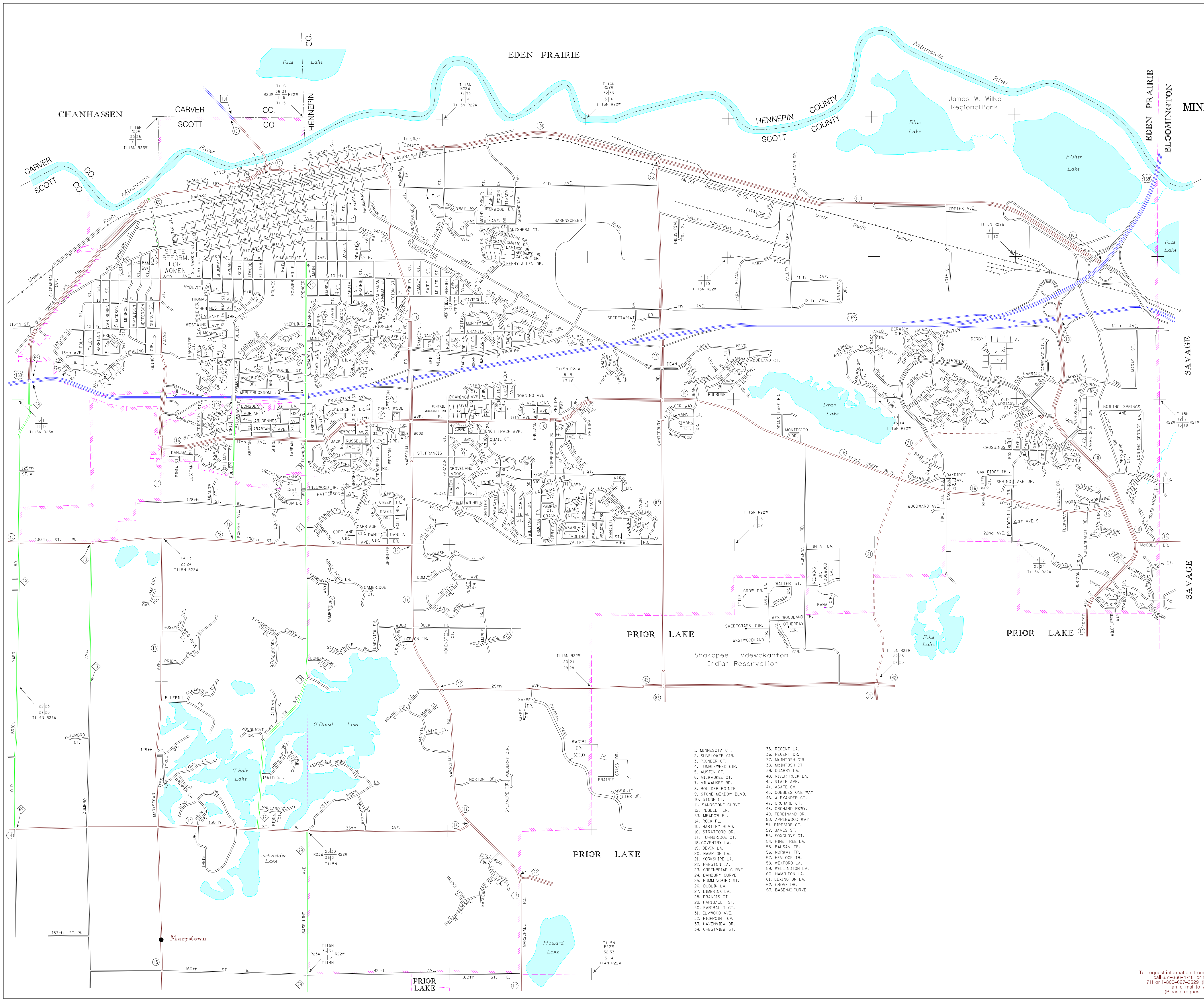


**2011**  
 BASIC DATA - 2008



## LEGEND

- INTERSTATE TRUNK HIGHWAY..... (35)
- U.S. TRUNK HIGHWAY..... (165)
- STATE TRUNK HIGHWAY..... (55)
- COUNTY STATE AID HIGHWAY..... (23)
- COUNTY ROAD..... (14)
- CORPORATE LIMITS.....
- PUBLIC ROAD.....
- PRIVATE ROAD.....



1. MINNESOTA CT.
2. SUNFLOWER CIR.
3. PIONEER CT.
4. TUMBLEWEED CIR.
5. AUSTIN CT.
6. MILWAUKEE CT.
7. MILWAUKEE RD.
8. BOULDER POINTE
9. STONE MEADOW BLVD.
10. STONE CT.
11. SANDSTONE CURVE
12. PEBBLE TER.
13. MEADOW PL.
14. ROCK PL.
15. HARTLEY BLVD.
16. STRATFORD DR.
17. TURNBRIDGE CT.
18. CONVENTY LA.
19. DEVIN LA.
20. HAMPTON LA.
21. YORKSHIRE LA.
22. PRESTON LA.
23. GREENBRIAR CURVE
24. DANBURY CURVE
25. HUMMINGBIRD ST.
26. DUBLIN LA.
27. LIMERICK LA.
28. FRANCIS CT.
29. FARIBAUT CT.
30. FARIBAUT CT.
31. ELMWOOD AVE.
32. HIGHPOINT CV.
33. HAVENVIEW DR.
34. CRESTVIEW ST.
35. REGENT LA.
36. REGENT DR.
37. MCINTOSH CIR
38. MCINTOSH CT
39. QUARRY LA.
40. RIVER ROCK LA.
41. STATE AVE.
42. AGATE CV.
43. COBLESTONE WAY
44. ALEXANDER CT.
45. ORCHARD CT.
46. ORCHARD PKWY.
47. FERDINAND DR.
48. APPLEWOOD WAY
49. FIFESIDE CT.
50. JAMES ST.
51. FONDLOVE CT.
52. PINE TREE LA.
53. BALSAM TR.
54. NORWAY TR.
55. HEMLOCK TR.
56. WEXFORD LA.
57. WELLINGTON LA.
58. HAMILTON LA.
59. LEXINGTON LA.
60. GROVE DR.
61. BASENJI CURVE

To request information from this document in an alternative format, call 651-366-4718 or 1-800-657-3774 (Greater Minnesota); 711 or 1-800-627-3529 (Minnesota Relay). You may also send an e-mail to ADAREquest.dot@state.mn.us. (Please request at least one week in advance).