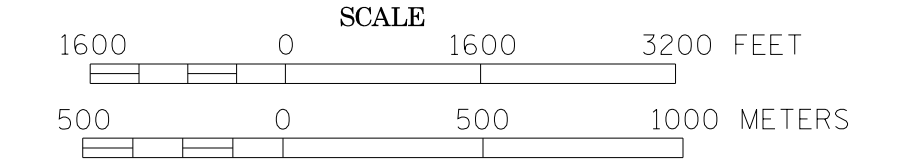



MUNICIPALITY OF SAVAGE

PREPARED BY THE
 MINNESOTA DEPARTMENT OF TRANSPORTATION
 OFFICE OF TRANSPORTATION DATA & ANALYSIS
 IN COOPERATION WITH
 U.S. DEPARTMENT OF TRANSPORTATION
 FEDERAL HIGHWAY ADMINISTRATION

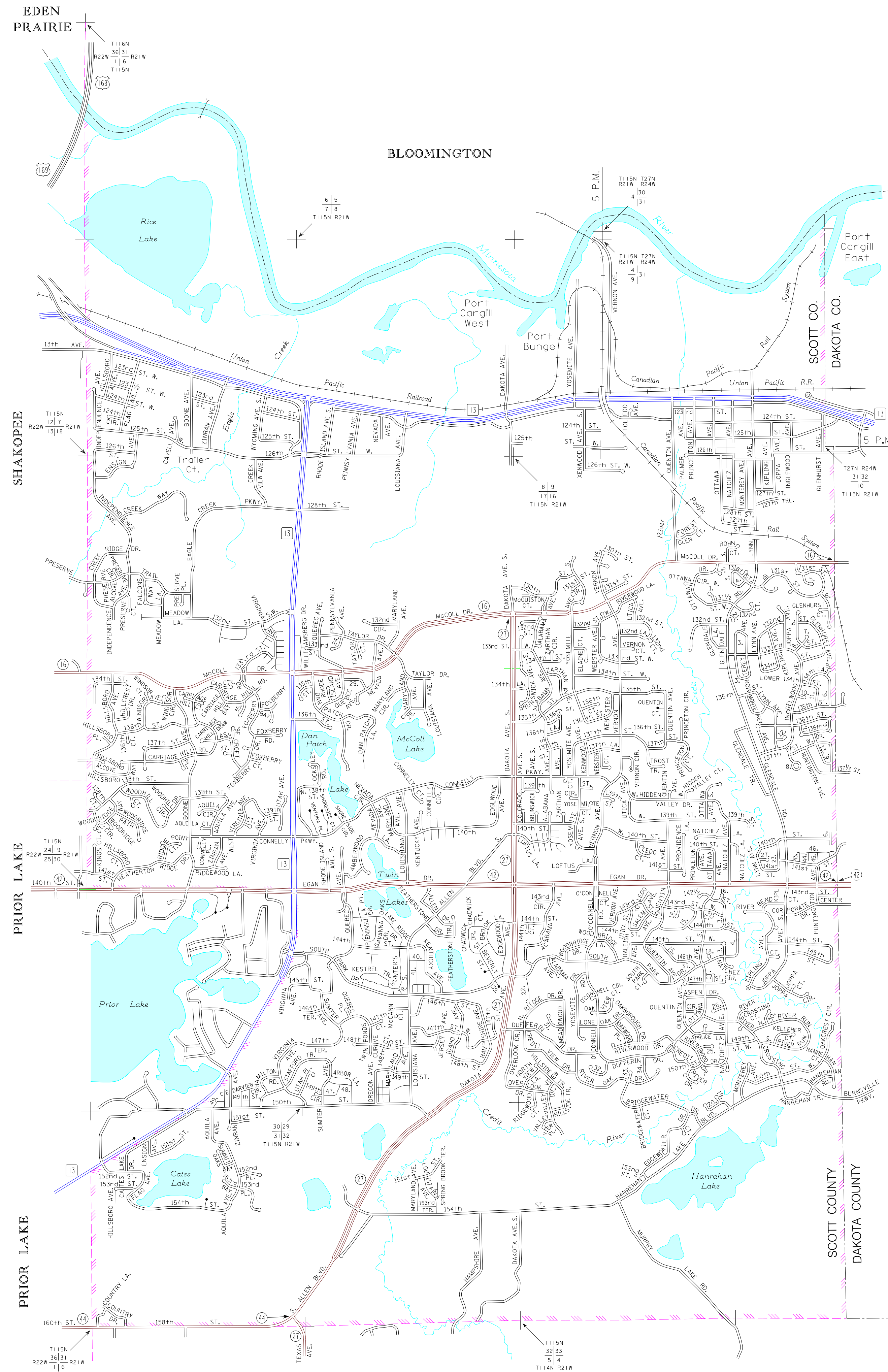


2011
 BASIC DATA - 2010



LEGEND

- INTERSTATE TRUNK HIGHWAY..... (35)
- U.S. TRUNK HIGHWAY..... (16)
- STATE TRUNK HIGHWAY..... (55)
- COUNTY STATE AID HIGHWAY..... (23)
- COUNTY ROAD..... (15)
- CORPORATE LIMITS.....
- PUBLIC ROAD.....
- PRIVATE ROAD.....



1. OTTAWA CT.
2. OTTAWA CIR. E.
3. NATCHEZ AVE.
4. MONTEREY AVE.
5. GLENHURST CIR.
6. GLENHURST AVE.
7. INGLEWOOD CT.
8. INGLEWOOD AVE.
9. 134TH CIR.
10. INGLEWOOD CIR.
11. HUNTINGTON AVE.
12. LYNN CIR.
13. GLENHURST LA.
14. 145th CIR. S.
15. PRINCETON AVE.
16. NATCHEZ CT.
17. 145th CT.
18. SOUTH PARK CT.
19. CLEARWATER CIR.
20. CLEARWATER CT.
21. 133rd CT.
22. BRUNSWICK AVE.
23. KIPPLING AVE.
24. PENNSYLVANIA CT.
25. RIVER WOOD CIR.
26. NATCHEZ PL.
27. LYNN CT.
28. MARYLAND CT.
29. THORN HILL LA.
30. N. RIVER RUN CT.
31. MEADOWOOD CT.
32. DUPTERIN CT.
33. RIVER OAK CT.
34. RIVER OAK PL.
35. CARRIAGE HILL ALCOVE
36. ASHCROFT ALCOVE
37. ASHCROFT BAY
38. CARRIAGE HILL DRAW
39. SOUTH PARK DR.
40. LOCKSLE WAY
41. LOCKSLE TR.
42. SHORESIDE CT.
43. WEST RD.
44. WEST DR.
45. EAST DR.
46. NORTH RD.
47. PONDS EDGE PATH
48. CRIMSON LA.
49. LAKEVIEW TER.