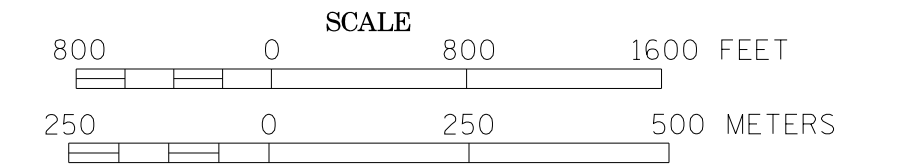
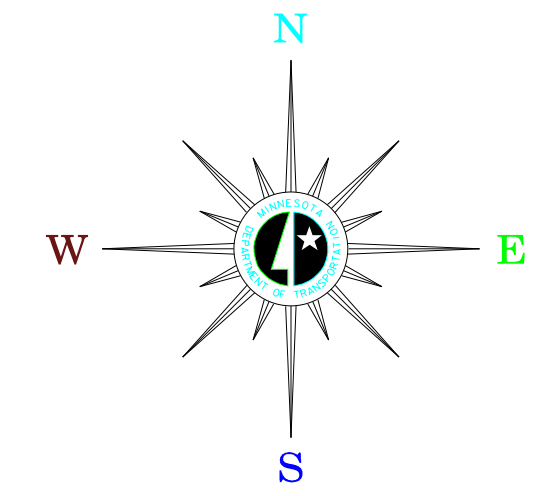


MUNICIPALITY OF
ROBBINSDALE

PREPARED BY THE
MINNESOTA DEPARTMENT OF TRANSPORTATION
OFFICE OF TRANSPORTATION DATA & ANALYSIS
IN COOPERATION WITH
U.S. DEPARTMENT OF TRANSPORTATION
FEDERAL HIGHWAY ADMINISTRATION



2011
BASIC DATA - 2008



LEGEND

- INTERSTATE TRUNK HIGHWAY..... (35)
- U.S. TRUNK HIGHWAY..... (10)
- STATE TRUNK HIGHWAY..... (55)
- COUNTY STATE AID HIGHWAY..... (23)
- COUNTY ROAD..... (5)
- CORPORATE LIMITS.....
- PUBLIC ROAD.....
- PRIVATE ROAD.....

1. 45th AVE. N.
2. 44 1/2 AVE. N.
3. TWIN OAK DR.
4. 42 1/2 AVE. N.

T118N R21W
7 | 8
17 | 18

CRYSTAL

CRYSTAL

CRYSTAL

17 | 16
20 | 21
T118N R21W

CRYSTAL

GOLDEN VALLEY

7 | 8
18 | 17
T29N R24W

GOLDEN VALLEY

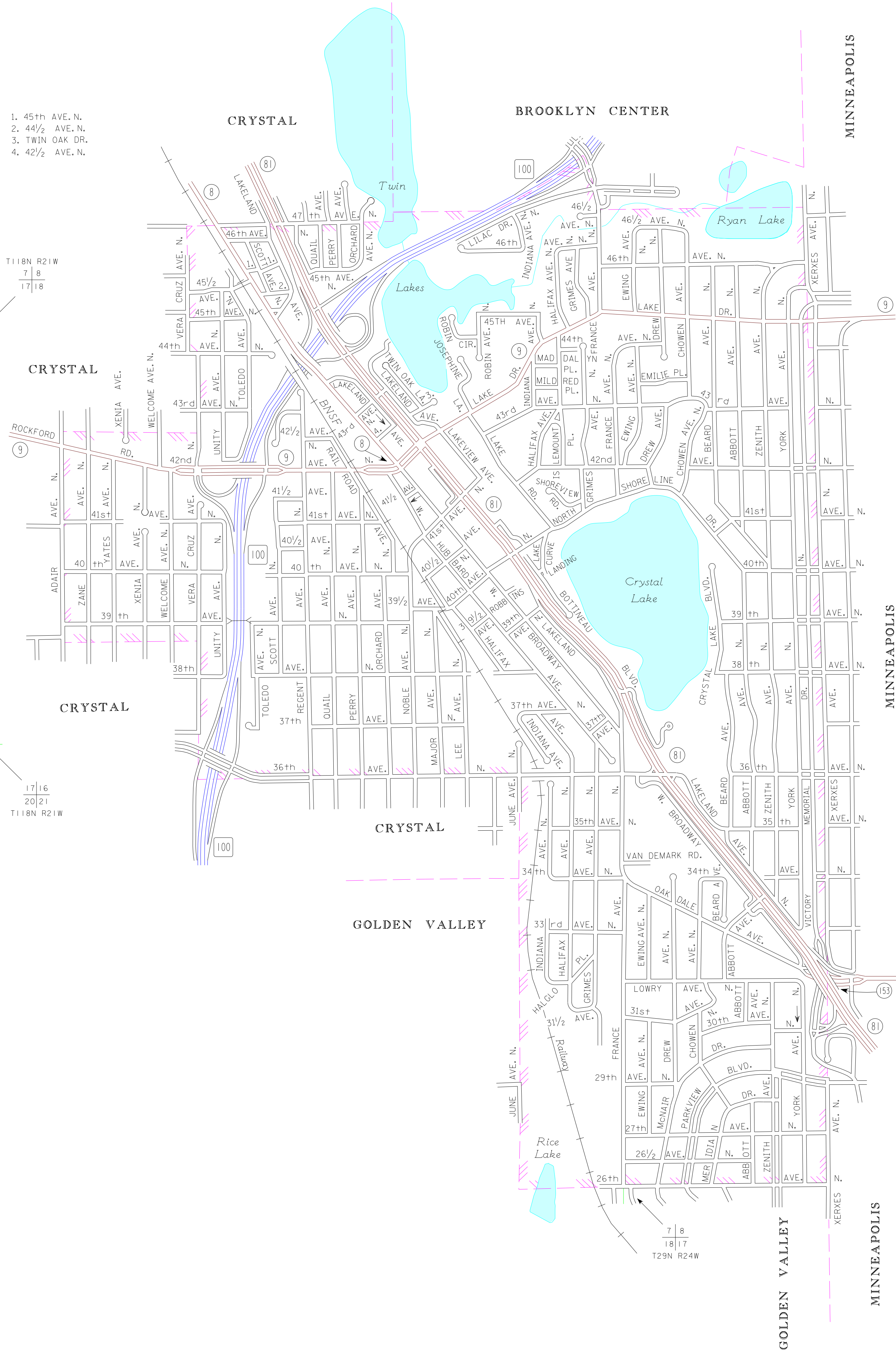
MINNEAPOLIS

T29N R24W
8 | 9
17 | 16

5 | 4
8 | 9
T29N R24W

MINNEAPOLIS

MINNEAPOLIS



To request information from this document in an alternative format, call 651-365-4718 or 1-800-657-3774 (Greater Minnesota); 711 or 1-800-627-3529 (Minnesota Relay). You may also send an e-mail to ADArequest.dta@state.mn.us. (Please request at least one week in advance).