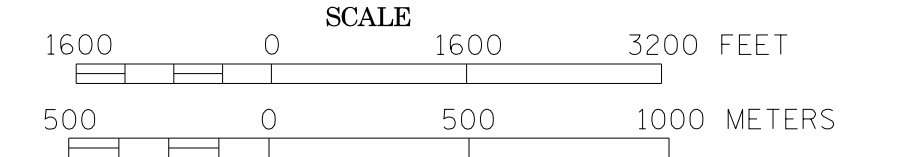
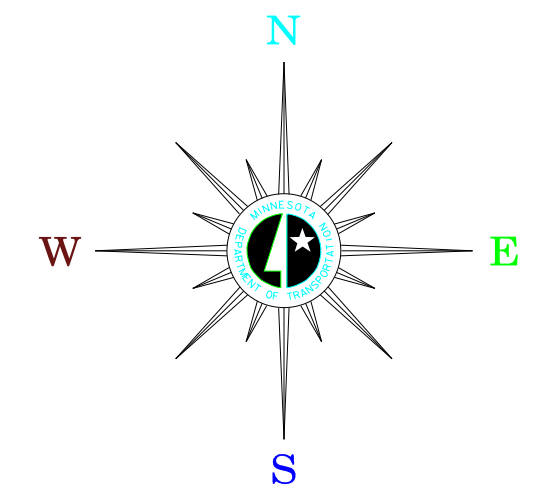


MUNICIPALITY OF
RAMSEY

PREPARED BY THE
MINNESOTA DEPARTMENT OF TRANSPORTATION
OFFICE OF TRANSPORTATION DATA & ANALYSIS
IN COOPERATION WITH
U.S. DEPARTMENT OF TRANSPORTATION
FEDERAL HIGHWAY ADMINISTRATION

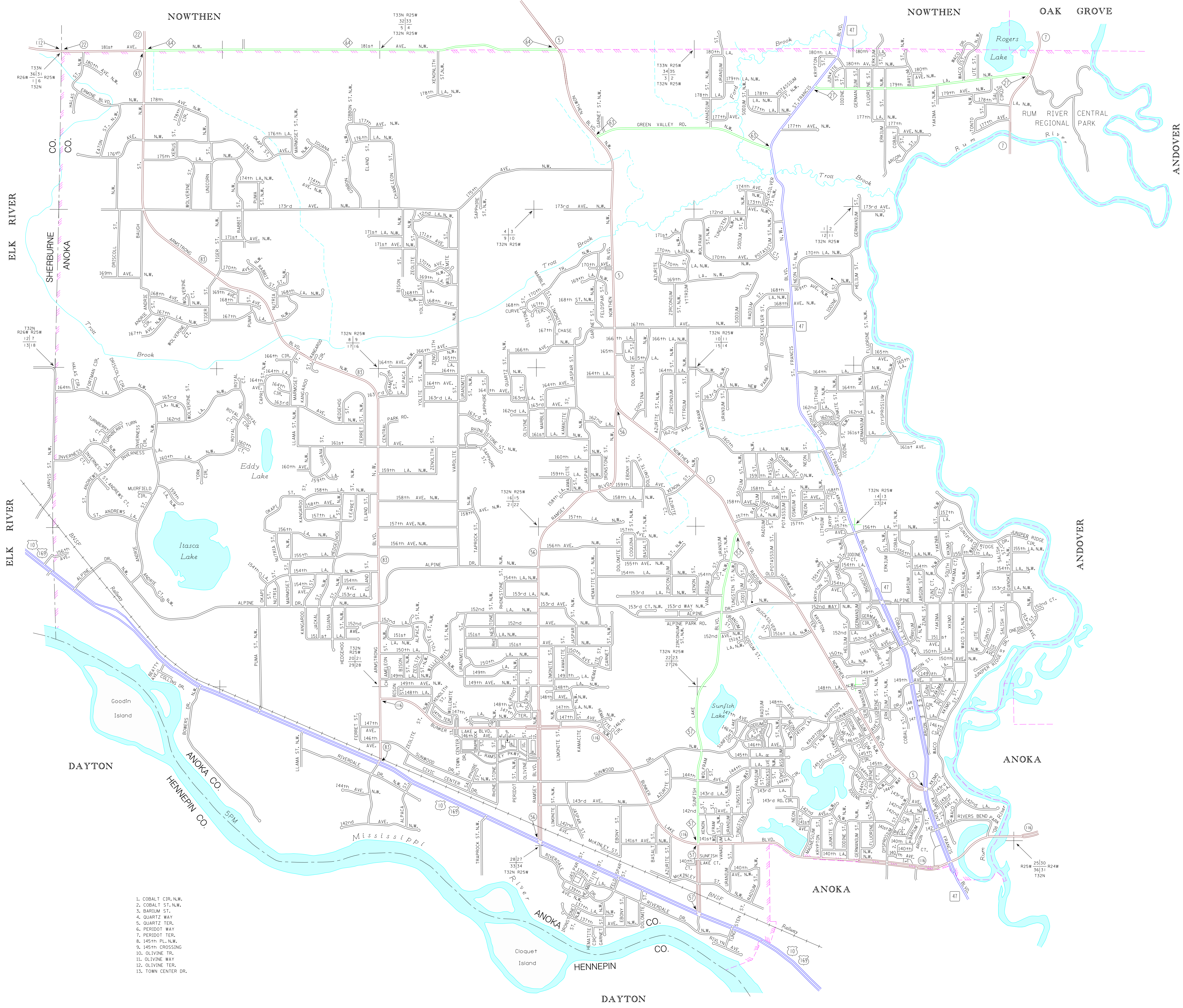


2011
BASIC DATA - 2008



LEGEND

- INTERSTATE TRUNK HIGHWAY..... (I-95)
- U.S. TRUNK HIGHWAY..... (US-169)
- STATE TRUNK HIGHWAY..... (ST-55)
- COUNTY STATE AID HIGHWAY..... (CSA-23)
- COUNTY ROAD..... (CR-15)
- CORPORATE LIMITS.....
- PUBLIC ROAD.....
- PRIVATE ROAD.....



1. COBALT CIR. N.W.
2. COBALT ST. N.W.
3. BARTIUM ST.
4. QUARTZ WAY
5. QUARTZ TER.
6. PERIODOT WAY
7. PERIODOT TER.
8. 145TH PL. N.W.
9. 145TH CROSSING
10. OLIVINE TR.
11. OLIVINE WAY
12. OLIVINE TER.
13. TOWN CENTER DR.

To request information from this document in an alternative format, call 651-366-4718 or 1-800-657-3774 (Greater Minnesota); 711 or 1-800-627-3529 (Minnesota Relay). You may also send an e-mail to ADAcquired@dot.state.mn.us. (Please request at least one week in advance).