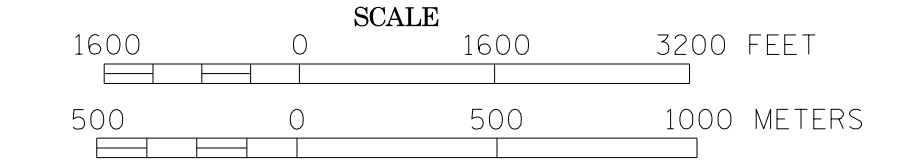
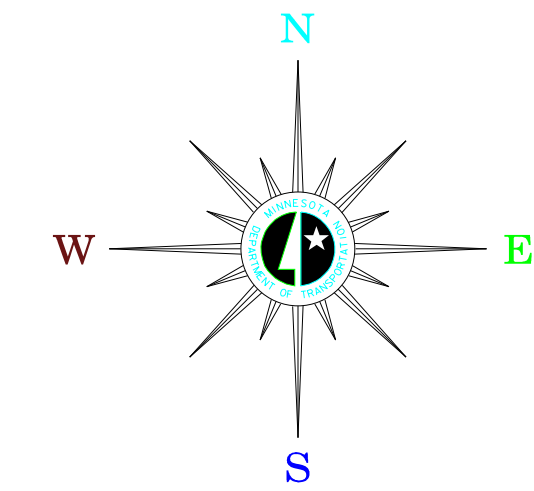


# MUNICIPALITY OF PRIOR LAKE

PREPARED BY THE  
MINNESOTA DEPARTMENT OF TRANSPORTATION  
OFFICE OF TRANSPORTATION DATA & ANALYSIS  
IN COOPERATION WITH  
U.S. DEPARTMENT OF TRANSPORTATION  
FEDERAL HIGHWAY ADMINISTRATION



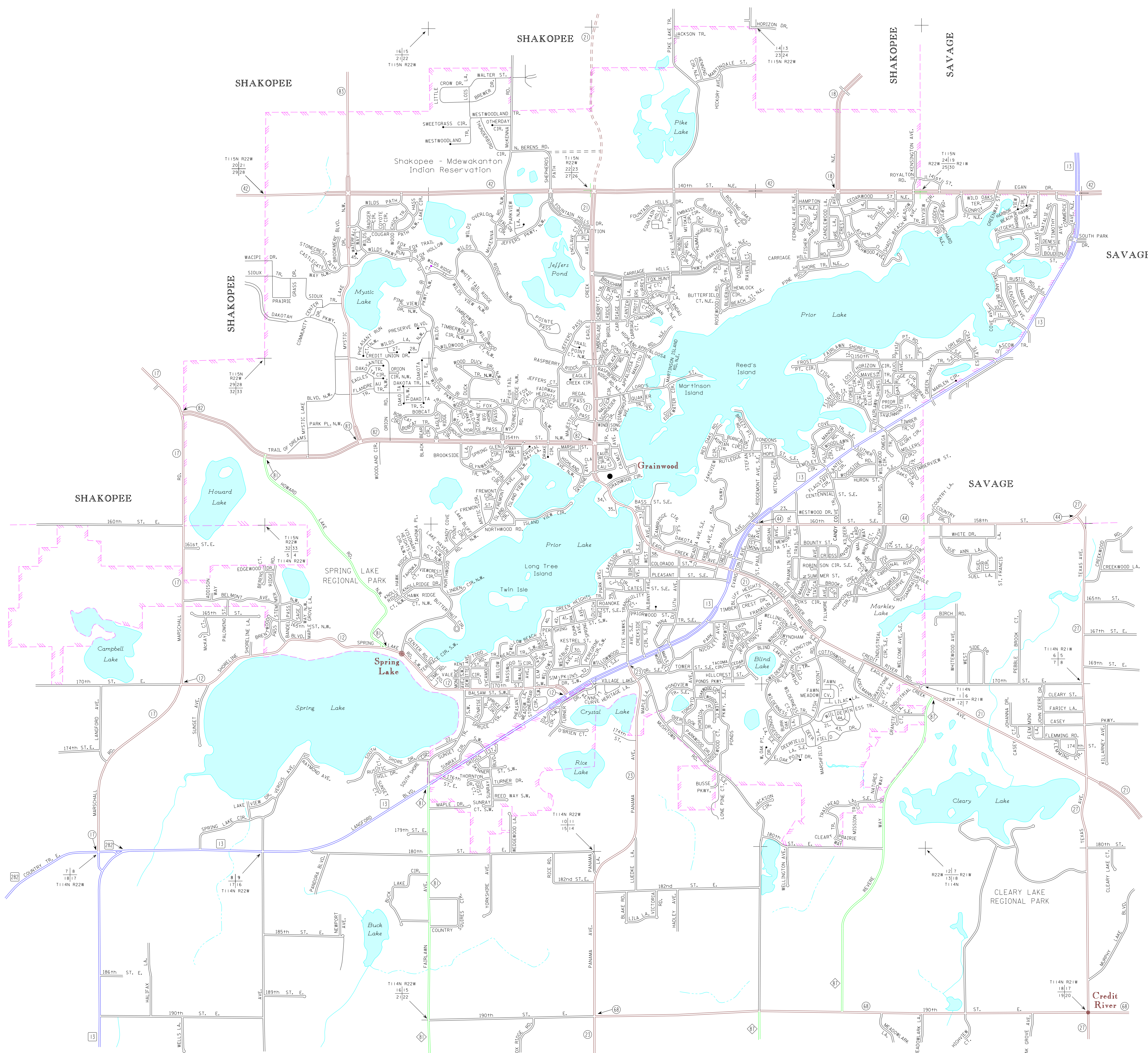
2011  
BASIC DATA - 2008



## LEGEND

- INTERSTATE TRUNK HIGHWAY..... 15
- U.S. TRUNK HIGHWAY..... 16
- STATE TRUNK HIGHWAY..... 155
- COUNTY STATE AID HIGHWAY..... 23
- COUNTY ROAD..... 15
- CORPORATE LIMITS.....
- PUBLIC ROAD.....
- PRIVATE ROAD.....

1. FERDALE AVE. N.E.
2. AMBERWOOD DR. N.E.
3. CEDARWOOD TR. N.E.
4. BIRCHWOOD AVE. N.E.
5. CEDARWOOD CT. N.E.
6. CEDARWOOD CIR. N.E.
7. RIDGEVIEW TR. N.E.
8. GRAYLING CIR. N.E.
9. WATERSEDGE TR. N.E.
10. SEVEN ACRES ST. S.E.
11. KNEESSEY'S ST. S.E.
12. STORMS CIR. S.E.
13. BLUE DORN CIR. S.E.
14. INDIAN RIDGE CIR. S.E.
15. FULLBRIGHT CIR. S.E.
16. FORSYTHE RD. S.E.
17. SHANNON CIR. S.E.
18. FOREST CT. S.E.
19. TERRI CIR. S.E.
20. CREEKVIEW CIR. S.W.
21. WILDERNESS CIR. S.E.
22. FAIRVIEW RD. S.W.
23. GATEWAY ST. S.E.
24. CROSSANDRA CIR. S.E.
25. PARKVIEW CIR. S.E.
26. PARKVIEW CIR. S.E.
27. HILLSIDE CIR. N.W.
28. SUMMIT CIR. N.W.
29. NIGHTINGALE CIR. N.E.
30. CROSS ST. S.E.
31. SIMPKINS AVE. S.E.
32. SIMPKINS CIR. S.E.
33. FAIRBANKS TR. N.E.
34. GRAINWOOD TR. N.W.
35. WAGON BRIDGE CIR. N.W.
36. QUINCY ST. S.E.
37. SUNFISH TR. S.E.
38. PRAIRIE ST. S.E.
39. FIVE HAWKS AVE. S.E.
40. INGUADINA BEACH CIR. S.W.
41. ROSSVELL ST. S.W.
42. RAMSEY AVE. S.W.
43. RIVER BIRCH PL. S.E.
44. RIVER BIRCH LA. S.E.
45. WATERFALL CT. N.W.
46. HASTINGS AVE. S.E.



To request information from this document in an alternative format, call 651-366-4718 or 1-800-657-3774 (Greater Minnesota); 711 or 1-800-627-3529 (Minnesota Relay). You may also send an e-mail to [ADRequest.dot@state.mn.us](mailto:ADRequest.dot@state.mn.us). (Please request at least one week in advance).